

**Appendix D:
Environmental Data Resources (EDR) Report
Executive Summary**



EDR® Environmental
Data Resources Inc

EDR DataMap[®] Environmental Atlas

**Arden Arcade
Sacramento, CA**

November 15, 2007

Inquiry number 02069988.1r

The Standard in Environmental Risk Information

440 Wheelers Farms Road
Milford, Connecticut 06461

Nationwide Customer Service

Telephone: 1-800-352-0050
Fax: 1-800-231-6802
Internet: www.edrnet.com

Thank you for your business.
Please contact EDR at 1-800-352-0050
with any questions or comments.

Disclaimer - Copyright and Trademark Notice

This Report contains certain information obtained from a variety of public and other sources reasonably available to Environmental Data Resources, Inc. It cannot be concluded from this Report that coverage information for the target and surrounding properties does not exist from other sources. **NO WARRANTY EXPRESSED OR IMPLIED, IS MADE WHATSOEVER IN CONNECTION WITH THIS REPORT. ENVIRONMENTAL DATA RESOURCES, INC. SPECIFICALLY DISCLAIMS THE MAKING OF ANY SUCH WARRANTIES, INCLUDING WITHOUT LIMITATION, MERCHANTABILITY OR FITNESS FOR A PARTICULAR USE OR PURPOSE. ALL RISK IS ASSUMED BY THE USER. IN NO EVENT SHALL ENVIRONMENTAL DATA RESOURCES, INC. BE LIABLE TO ANYONE, WHETHER ARISING OUT OF ERRORS OR OMISSIONS, NEGLIGENCE, ACCIDENT OR ANY OTHER CAUSE, FOR ANY LOSS OF DAMAGE, INCLUDING, WITHOUT LIMITATION, SPECIAL, INCIDENTAL, CONSEQUENTIAL, OR EXEMPLARY DAMAGES. ANY LIABILITY ON THE PART OF ENVIRONMENTAL DATA RESOURCES, INC. IS STRICTLY LIMITED TO A REFUND OF THE AMOUNT PAID FOR THIS REPORT.** Purchaser accepts this Report "AS IS". Any analyses, estimates, ratings, environmental risk levels or risk codes provided in this Report are provided for illustrative purposes only, and are not intended to provide, nor should they be interpreted as providing any facts regarding, or prediction or forecast of, any environmental risk for any property. Only a Phase I Environmental Site Assessment performed by an environmental professional can provide information regarding the environmental risk for any property. Additionally, the information provided in this Report is not to be construed as legal advice.

Copyright 2006 by Environmental Data Resources, Inc. All rights reserved. Reproduction in any media or format, in whole or in part, of any report or map of Environmental Data Resources, Inc., or its affiliates, is prohibited without prior written permission.

EDR and its logos (including Sanborn and Sanborn Map) are trademarks of Environmental Data Resources, Inc. or its affiliates. All other trademarks used herein are the property of their respective owners.

FOCUS MAP SUMMARY

<u>Database</u>	<u>Total Plotted</u>
<u>FEDERAL RECORDS</u>	
NPL	1
Proposed NPL	0
Delisted NPL	0
NPL LIENS	0
CERCLIS	2
CERC-NFRAP	2
CORRACTS	1
RCRA TSD	1
RCRA Lg. Quan. Gen.	7
RCRA Sm. Quan. Gen.	99
ERNS	19
HMIRS	1
US ENG CONTROLS	1
US INST CONTROL	1
DOD	1
FUDS	0
US BROWNFIELDS	1
CONSENT	0
ROD	1
UMTRA	0
ODI	0
TRIS	0
TSCA	0
FTTS	8
SSTS	0
DOT OPS	1
DEBRIS REGION 9	0
ICIS	2
LUCIS	0
CDL	0
RADINFO	1
LIENS 2	0
HIST FTTS	7
PADS	1
MLTS	1
MINES	0
FINDS	162
RAATS	0
<u>STATE AND LOCAL RECORDS</u>	
Hist Cal-Sites	1
CA Bond Exp. Plan	0
SCH	0
Toxic Pits	0
State Landfill	0
CA WDS	6
WMUDS/SWAT	1

FOCUS MAP SUMMARY

<u>Database</u>	<u>Total Plotted</u>
Cortese	99
SWRCY	8
LUST	114
CA FID UST	104
SLIC	19
UST	45
HIST UST	134
AST	6
LIENS	0
SWEEPS UST	131
CHMIRS	60
Notify 65	3
DEED	0
VCP	2
DRYCLEANERS	25
WIP	0
CDL	12
RESPONSE	0
HAZNET	762
EMI	4
HAULERS	1
ENVIROSTOR	27
<u>TRIBAL RECORDS</u>	
INDIAN RESERV	0
INDIAN LUST	0
INDIAN UST	0
<u>EDR PROPRIETARY RECORDS</u>	
Manufactured Gas Plants	0

NOTES:

Sites may be listed in more than one database

EXECUTIVE SUMMARY

TARGET PROPERTY INFORMATION

ADDRESS

SACRAMENTO, CA 95825

DATABASES WITH NO MAPPED SITES

No mapped sites were found in EDR's search of available ("reasonably ascertainable ") government records within the requested search area for the following databases:

FEDERAL RECORDS

Proposed NPL	Proposed National Priority List Sites
Delisted NPL	National Priority List Deletions
NPL LIENS	Federal Superfund Liens
FUDS	Formerly Used Defense Sites
CONSENT	Superfund (CERCLA) Consent Decrees
UMTRA	Uranium Mill Tailings Sites
ODI	Open Dump Inventory
TRIS	Toxic Chemical Release Inventory System
TSCA	Toxic Substances Control Act
SSTS	Section 7 Tracking Systems
DEBRIS REGION 9	Torres Martinez Reservation Illegal Dump Site Locations
LUCIS	Land Use Control Information System
US CDL	Clandestine Drug Labs
LIENS 2	CERCLA Lien Information
MINES	Mines Master Index File
RAATS	RCRA Administrative Action Tracking System

STATE AND LOCAL RECORDS

CA BOND EXP. PLAN	Bond Expenditure Plan
SCH	School Property Evaluation Program
Toxic Pits	Toxic Pits Cleanup Act Sites
SWF/LF	Solid Waste Information System
LIENS	Environmental Liens Listing
DEED	Deed Restriction Listing
WIP	Well Investigation Program Case List
RESPONSE	State Response Sites

TRIBAL RECORDS

INDIAN RESERV	Indian Reservations
INDIAN LUST	Leaking Underground Storage Tanks on Indian Land
INDIAN UST	Underground Storage Tanks on Indian Land

EDR PROPRIETARY RECORDS

Manufactured Gas Plants ... EDR Proprietary Manufactured Gas Plants

EXECUTIVE SUMMARY

SURROUNDING SITES: SEARCH RESULTS

Surrounding sites were identified.

The Map ID column refers to the Map ID-Focus Map(s) of the listed site.

Sites listed in ***bold italics*** are in multiple databases.

Unmappable (orphan) sites are not considered in the foregoing analysis.

FEDERAL RECORDS

NPL: Also known as Superfund, the National Priority List database is a subset of CERCLIS and identifies over 1,200 sites for priority cleanup under the Superfund program. The source of this database is the U.S. EPA.

A review of the NPL list, as provided by EDR, and dated 07/18/2007 has revealed that there is 1 NPL site within the searched area.

<u>Site</u>	<u>Address</u>	<u>Map ID</u>
<i>AFBCA/DD-MCCLELLAN</i>	<i>3411 OLSON ST</i>	<i>0-1,4,5,6</i>

CERCLIS: The Comprehensive Environmental Response, Compensation and Liability Information System contains data on potentially hazardous waste sites that have been reported to the USEPA by states, municipalities, private companies and private persons, pursuant to Section 103 of the Comprehensive Environmental Response, Compensation and Liability Act (CERCLA). CERCLIS contains sites which are either proposed to or on the National Priorities List (NPL) and sites which are in the screening and assessment phase for possible inclusion on the NPL.

A review of the CERCLIS list, as provided by EDR, and dated 04/23/2007 has revealed that there are 2 CERCLIS sites within the searched area.

<u>Site</u>	<u>Address</u>	<u>Map ID</u>
<i>AFBCA/DD-MCCLELLAN</i>	<i>3411 OLSON ST</i>	<i>0-1,4,5,6</i>
<i>AIRGAS, INC</i>	<i>3011 ACADEMY WAY</i>	<i>135-9</i>

CERCLIS-NFRAP: Archived sites are sites that have been removed and archived from the inventory of CERCLIS sites. Archived status indicates that, to the best of EPA's knowledge, assessment at a site has been completed and that EPA has determined no further steps will be taken to list this site on the National Priorities List (NPL), unless information indicates this decision was not appropriate or other considerations require a recommendation for listing at a later time. This decision does not necessarily mean that there is no hazard associated with a given site; it only means that, based upon available information, the location is not judged to be a potential NPL site.

A review of the CERC-NFRAP list, as provided by EDR, and dated 06/21/2007 has revealed that there are 2 CERC-NFRAP sites within the searched area.

<u>Site</u>	<u>Address</u>	<u>Map ID</u>
<i>AMERICAN POLY-THERM COMPANY</i>	<i>1636 KATHLEEN AVENUE</i>	<i>122-9</i>
<i>EXPO STCL PEST & TERMITE SVC</i>	<i>2517 CONNIE DR</i>	<i>227-15</i>

EXECUTIVE SUMMARY

CORRACTS: CORRACTS is a list of handlers with RCRA Corrective Action Activity. This report shows which nationally-defined corrective action core events have occurred for every handler that has had corrective action activity.

A review of the CORRACTS list, as provided by EDR, and dated 06/26/2007 has revealed that there is 1 CORRACTS site within the searched area.

<u>Site</u>	<u>Address</u>	<u>Map ID</u>
AFBCA/DD-MCCLELLAN	3411 OLSON ST	0-1,4,5,6

RCRAInfo: RCRAInfo is EPA's comprehensive information system, providing access to data supporting the Resource Conservation and Recovery Act (RCRA) of 1976 and the Hazardous and Solid Waste Amendments (HSWA) of 1984. RCRAInfo replaces the data recording and reporting abilities of the Resource Conservation and Recovery Information System(RCRIS). The database includes selective information on sites which generate, transport, store, treat and/or dispose of hazardous waste as defined by the Resource Conservation and Recovery Act (RCRA). Conditionally exempt small quantity generators (CESQGs) generate less than 100 kg of hazardous waste, or less than 1 kg of acutely hazardous waste per month. Small quantity generators (SQGs) generate between 100 kg and 1,000 kg of hazardous waste per month Large quantity generators generate over 1,000 kilograms (kg) of hazardous waste, or over 1 kg of acutely hazardous waste per month. Transporters are individuals or entities that move hazardous waste from the generator offsite to a facility that can recycle, treat, store, or dispose of the waste. TSDFs treat, store, or dispose of the waste.

A review of the RCRA-TSDF list, as provided by EDR, and dated 06/13/2006 has revealed that there is 1 RCRA-TSDF site within the searched area.

<u>Site</u>	<u>Address</u>	<u>Map ID</u>
AFBCA/DD-MCCLELLAN	3411 OLSON ST	0-1,4,5,6

RCRAInfo: RCRAInfo is EPA's comprehensive information system, providing access to data supporting the Resource Conservation and Recovery Act (RCRA) of 1976 and the Hazardous and Solid Waste Amendments (HSWA) of 1984. RCRAInfo replaces the data recording and reporting abilities of the Resource Conservation and Recovery Information System(RCRIS). The database includes selective information on sites which generate, transport, store, treat and/or dispose of hazardous waste as defined by the Resource Conservation and Recovery Act (RCRA). Conditionally exempt small quantity generators (CESQGs) generate less than 100 kg of hazardous waste, or less than 1 kg of acutely hazardous waste per month. Small quantity generators (SQGs) generate between 100 kg and 1,000 kg of hazardous waste per month Large quantity generators generate over 1,000 kilograms (kg) of hazardous waste, or over 1 kg of acutely hazardous waste per month. Transporters are individuals or entities that move hazardous waste from the generator offsite to a facility that can recycle, treat, store, or dispose of the waste. TSDFs treat, store, or dispose of the waste.

A review of the RCRA-LQG list, as provided by EDR, and dated 06/13/2006 has revealed that there are 7 RCRA-LQG sites within the searched area.

<u>Site</u>	<u>Address</u>	<u>Map ID</u>
AFBCA/DD-MCCLELLAN	3411 OLSON ST	0-1,4,5,6
SHELL SERVICE STN	3501 EL CAMINO	238-16
TARGET NO 312	1919 FULTON AVE	331-15
KAISER FOUNDATION HOSPITALS -	2025 MORSE AVE	341-16
SPIEKER PROPERTIES ARDEN SQ	3108 ARDEN WAY	416-16,21
WALGREENS 4170	4200 ARDEN WY	421-22
MORSE LABORATORIES, INC.	1525 FULTON AVE	434-20

EXECUTIVE SUMMARY

RCRAInfo: RCRAInfo is EPA's comprehensive information system, providing access to data supporting the Resource Conservation and Recovery Act (RCRA) of 1976 and the Hazardous and Solid Waste Amendments (HSWA) of 1984. RCRAInfo replaces the data recording and reporting abilities of the Resource Conservation and Recovery Information System(RCRIS). The database includes selective information on sites which generate, transport, store , treat and/or dispose of hazardous waste as defined by the Resource Conservation and Recovery Act (RCRA). Conditionally exempt small quantity generators (CESQGs) generate less than 100 kg of hazardous waste, or less than 1 kg of acutely hazardous waste per month. Small quantity generators (SQGs) generate between 100 kg and 1,000 kg of hazardous waste per month Large quantity generators generate over 1,000 kilograms (kg) of hazardous waste, or over 1 kg of acutely hazardous waste per month. Transporters are individuals or entities that move hazardous waste from the generator offsite to a facility that can recycle, treat, store, or dispose of the waste. TSDFs treat, store, or dispose of the waste.

A review of the RCRA-SQG list, as provided by EDR, and dated 06/13/2006 has revealed that there are 99 RCRA-SQG sites within the searched area.

<u>Site</u>	<u>Address</u>	<u>Map ID</u>
SHELL SERVICE STATION	3500 AUBURN	20-6
CIRCLE K STORE #972	3831 WALNUT AVE	35-8,13
CIRCLE K STORE #973	3040 AUBURN RD	44-11
SACRAMENTO RADIOLOGY MISSION	3637 MISSION AVE UNIT 5	60-12
ARCADE WATER DISTRICT O AND M	2736 AUBURN BLVD	61-10,11
MAITA TOYOTA OF SACRAMENTO	2500 AUBURN BLVD	69-10
USANG CA NORTH HIGHLANDS STATI	162 CISQ/DEM 3900 ROSEV	83-10
NIELLO AUDI	2350 AUBURN BLVD	85-10
MAITA BODY SHOP	2264 AUBURN BLVD	98-10
AMERICAN POLY-THERM COMPANY	1636 KATHLEEN AVENUE	122-9
ROSIES AUTOMOTIVE	1957 MARCONI AVE	133-10
PACIFIC BELL	2929 FULTON AVENUE	143-10
CAR COA AUTO PAINTING	2875 HOWE ST	148-10
VOGUE CLEANERS	2750 MARCONI AVENUE	159-10,11
MARCONI & WATT CLEANERS	3512 MARCONI AVE	164-11
RALEYS 416 456	3518 MARCONI AVE	164-11
PACIFIC BELL	3524 MARCONI AVENUE	164-11
PACIFIC BELL	4111 MARCONI AVENUE	177-12
SUNSHINE CENTER CLEANERS	4317 MARCONI AVENUE	179-12
SHELL OIL CO	5038 MARCONI AVE	187-13
PACIFIC BELL	2700 WATT AVENUE	206-16
PACIFIC BELL	3540 KINGS WAY	208-16
PACIFIC BELL	3707 KINGS WAY	210-16
COUNTRY CLUB CLEANERS	2612 WATT AVE	222-16
ALLENS SPECIALTY AUTO INC	2552 ALBATROSS WY	223-14, 15
ROTO ROOTER SERVICE AND PLUMB	2551 ALBATROSS WAY	223-14, 15
ALLENS SPECIALTY AUTO INC	2541 ALBATROSS WY	223-14, 15
R AND S KINGS INC DBA GOODYEAR	2621 EL CAMINO AVE	231-15
USA GASOLINE CORPORATION FACIL	2281 EL CAMINO AVE	240-15
RYTINA DRY CLEANERS	2525 YORKTOWN AVENUE	241-16
PACE STORE NUMBER 466	3380 EL CAMINO AVE	241-16
MONTGOMERY WARD AUTO EXPRESS	3460 EL CAMINO AVE	248-16
HAYES BROTHERS COLLISION REPAI	2341 FULTON AVE	266-15
FASHION CLEANERS	2458 AVALON DR	275-17
FRANK HURLING CHEVROLET RV CTR	2400 FULTON AVE	283-15
GREAT VALLEY CHRYSLER PLYMOUTH	2329 FULTON AVE	283-15
KITS CAMERAS ONE HR NO 105	2346 WATT AVE	290-16
PACIFIC BELL	2125 BUTANO DR	293-16
PACIFIC BELL	2211 PARK TOWN CIRCLE	295-16
GREAT VALLEY MAZDA SUZUKI ISUZ	2241 FULTON AVE	299-15
BRALEY AND GRAHAM BUICK	2200 FULTON AVENUE	301-15
BRALEY & GRAHAM BUICK	2194 FULTON AVE	301-15

EXECUTIVE SUMMARY

Site	Address	Map ID
GRAHAM PONTIAC SHOWROOM AND BO	2171 FULTON AVE	310-15
BRALEY & GRAHAM BUICK	2163 FULTON AVE	310-15
DAVES TRUCKING	2264 COTTAGE WY NO 71	321-15
BILLS CLEANERS	2544 COTTAGE WAY	325-15
NIELLO BMW SAAB	2020 FULTON AVE	331-15
FOOTHILL AUTO BODY	2416 TOWER AVE	339-15
HAYES BROTHERS COLLISION REPAI	2404 TOWER AVE	339-15
HOME DEPOT 6966	2000 HOWE AVE	343-15
FULTON BODY SHOP	1825 FULTON AVENUE	366-15
TURNER MOTORS VOLVO	1800 FULTON AVE.	366-15
TURNER LINCOLN MERCURY	1800 FULTON AVE	366-15
SHELL OIL CO	1701 WATT AVE	390-16,21
RITE AID 6079	1730 WATT AVE	390-16,21
ARCO FACILITY NO 00662	1949 ARDEN WY	395-15,20
RADIOLOGICAL ASSOC OF SACTO	1707 PROFESSIONAL DR	397-16,21
CHEVRON STATION NO 94697	2000 ARDEN WAY	398-15,20
PACIFIC PHOTO	2100 ARDEN WY NO 150	401-15,20
AAMCO TRANSMISSION	2257 ARDEN WAY	402-15,20
SWIFT AUTO WORLD NORTH	2301 ARDEN WY	404-15,20
ONE HOUR MOTOPHOTO	2304 ARDEN WAY	404-15,20
THE GLIDDEN CO DBA ICI PAINTS	2513 ARDEN WAY	409-15,20
ODONNELL TRUCK & ENGINE REPAIR	2515 ARDEN WAY	409-15,20
PEP BOYS #123	2500 ARDEN WAY	409-15,20
NIELLO LINCOLN MERCURY	2701 ARDEN WAY	411-15,20
X CELL CLEANERS	3110 ARDEN WAY	416-16,21
CABLEDATA U S COMPUTER SYSTEMS	3200 ARDEN WY	417-16,21
KAISER PERMANENTE ARDEN MEDICA	3240 ARDEN WAY	418-16,21
TESORO GASOLINE DIGAS ARDEN WA	3400 ARDEN WAY	419-16,21
BELWIN CLEANERS INC	3355 ARDEN WAY	419-16,21
ORCHARD HARDWARE SUPPLY NO 024	3350 ARDEN WAY	419-16,21
FULLER OBRIEN PAINTS	3357 ARDEN WY	419-16,21
ARDEN PLAZA CLEANERS	4373 ARDEN WAY	423-22
JIFFY LUBE INTERNATIONAL 387	1640 FULTON AVE	426-20
HARROLD FORD	1535 HOWE AVE	438-20
PACIFIC BELL	1428 HOWE AVENUE	442-20
PACIFIC BELL	1426 HOWE AVENUE	442-20
FILCO	1433 FULTON AVE	447-20
APOLLO CLEANERS	1326 FULTON AVE	452-20
RITE AID NO 6080	1314 FULTON AVE	452-20
GENERAL TIRE	1312 FULTON AVE	452-20
PACIFIC BELL	1400 ETHAN WAY	453-20
SHELL OIL CO	1301 HOWE AVE	458-20
PACIFIC BELL	1260 FULTON AVE	476-20
PACIFIC BELL	1111 HOWE AVENUE	493-20
CREATIVE ARTS CO	961 VENTURE CT	506-20
RYTINA	630 FULTON AVE	548-25
HUBACHER CADILLAC INC	1 CADILLAC DR	553-25
TOSCO NORTHWEST CO NO 11175	2200 FAIR OAKS BLVD	561-25
FAIR OAKS OFFICE BLDG	2345 FAIR OAKS	564-25
SAVE ON CLEANERS NO 15	2310 FAIR OAKS BLVD UNI	567-25
SHELL OIL CO	2270 FAIR OAKS BLVD	568-25
SHELL SERVICE STATION	3510 FAIR OAKS BLVD	570-26
CHEVRON STATION 91743	3481 FAIR OAKS BLVD	570-26
TOSCO NORTHWEST CO NO 11176	3480 FAIR OAKS BLVD	570-26
JAMES MARC CLEANERS	69 UNIVERSITY AVENUE	577-25
DIAGNOSTIC RADIOLOGICAL IMAGIN	79 SCRIPPS DR STE 100	580-25

EXECUTIVE SUMMARY

<u>Site</u>	<u>Address</u>	<u>Map ID</u>
NEW WEST DIALYSIS CLINIC INC	300 UNIVERSITY AVE	583-25

ERNS: The Emergency Response Notification System records and stores information on reported releases of oil and hazardous substances. The source of this database is the U.S. EPA.

A review of the ERNS list, as provided by EDR, and dated 12/31/2006 has revealed that there are 19 ERNS sites within the searched area.

<u>Site</u>	<u>Address</u>	<u>Map ID</u>
3040 AUBURN BLVD	3040 AUBURN BLVD	41-11
2510 EL SUTTON LANE	2510 EL SUTTON LANE	157-10
2737 FULTON AVE	2737 FULTON AVE	201-10,15
2450 TULTON AVE	2450 TULTON AVE	266-15
2141 VIOLET ST	2141 VIOLET ST	314-15
2800 COTTAGE WAY	2800 COTTAGE WAY	327-16
2800 COTTAGE WAY	2800 COTTAGE WAY	327-16
2025 MORSE AVE	2025 MORSE AVE	341-16
1855 WATT AVE	1855 WATT AVE	365-16
1860 HOWE AVE.	1860 HOWE AVE.	371-15
1860 HOWE AVE	1860 HOWE AVE	371-15
1640 FULTON AVE	1640 FULTON AVE	426-20
1622 HOWE AVE	1622 HOWE AVE	431-20
DOM WAY & BERKSHIRE WAY	DOM WAY & BERKSHIRE WAY	444-21
1310 FULTON AVE	1310 FULTON AVE	452-20
852 MORSE AVENUE	852 MORSE AVENUE	529-21
610 HOWE AVE	610 HOWE AVE	547-25
3501 FAIR OAKS BLVD.	3501 FAIR OAKS BLVD.	570-26
3501 FAIR OAKS BLVD.	3501 FAIR OAKS BLVD.	570-26

HMIRS: The Hazardous Materials Incident Report System contains hazardous material spill incidents reported to the Department of Transportation. The source of this database is the U.S. EPA.

A review of the HMIRS list, as provided by EDR, and dated 07/02/2007 has revealed that there is 1 HMIRS site within the searched area.

<u>Site</u>	<u>Address</u>	<u>Map ID</u>
Not reported	3040 AUBURN BLVD	41-11

ENG CONTROLS: A listing of sites with engineering controls in place.

A review of the US ENG CONTROLS list, as provided by EDR, and dated 07/16/2007 has revealed that there is 1 US ENG CONTROLS site within the searched area.

<u>Site</u>	<u>Address</u>	<u>Map ID</u>
AFBCA/DD-MCCLELLAN	3411 OLSON ST	0-1,4,5,6

EXECUTIVE SUMMARY

INST CONTROLS: A listing of sites with institutional controls in place. Institutional controls include administrative measures, such as groundwater use restrictions, construction restrictions, property use restrictions, and post remediation care requirements intended to prevent exposure to contaminants remaining on site. Deed restrictions are generally required as part of the institutional controls.

A review of the US INST CONTROL list, as provided by EDR, and dated 07/16/2007 has revealed that there is 1 US INST CONTROL site within the searched area.

<u>Site</u>	<u>Address</u>	<u>Map ID</u>
AFBCA/DD-MCCLELLAN	3411 OLSON ST	0-1,4,5,6

DOD: Consists of federally owned or administered lands, administered by the Department of Defense, that have any area equal to or greater than 640 acres of the United States, Puerto Rico, and the U.S. Virgin Islands.

A review of the DOD list, as provided by EDR, and dated 12/31/2005 has revealed that there is 1 DOD site within the searched area.

<u>Site</u>	<u>Address</u>	<u>Map ID</u>
MCCLELLAN AIR FORCE BASE (SCHE		0-1,5,6,10,11

US BROWNFIELDS: The EPA's listing of Brownfields properties addressed by Cooperative Agreement Recipients and Brownfields properties addressed by Targeted Brownfields Assessments

A review of the US BROWNFIELDS list, as provided by EDR, and dated 06/20/2007 has revealed that there is 1 US BROWNFIELDS site within the searched area.

<u>Site</u>	<u>Address</u>	<u>Map ID</u>
MERCY HOUSING	3420 EAST COUNTY CLUB L	58-11

RODS: Record of Decision. ROD documents mandate a permanent remedy at an NPL (Superfund) site containing technical and health information to aid the cleanup.

A review of the ROD list, as provided by EDR, and dated 06/08/2007 has revealed that there is 1 ROD site within the searched area.

<u>Site</u>	<u>Address</u>	<u>Map ID</u>
AFBCA/DD-MCCLELLAN	3411 OLSON ST	0-1,4,5,6

FTTS: FTTS tracks administrative cases and pesticide enforcement actions and compliance activities related to FIFRA, TSCA and EPCRA (Emergency Planning and Community Right-to-Know Act) over the previous five years. To maintain currency, EDR contacts the Agency on a quarterly basis.

A review of the FTTS list, as provided by EDR, and dated 07/06/2007 has revealed that there are 8

EXECUTIVE SUMMARY

FTTS sites within the searched area.

<u>Site</u>	<u>Address</u>	<u>Map ID</u>
EL CAMINO PATIO APARTMENTS	3151 EL CAMINO AVENUE	249-16
EMIGH HARDWARE	3555 EL CAMINO AVE	252-16
PACIFICA MANAGMENT	2717 COTTAGE WAY, SUITE	326-15
TERMINEX EXTERMINATION SERVICE	2521 ARDEN WAY	409-15,20
GOLDEN WEST CHEMICAL	591 MORSE AVE	550-26
PETCO	2435 FAIR OAKS BLVD	563-25
SACKETT CORP	2625 FAIR OAKS BLVD.	566-25
DIAGNOSTIC RADIOLOGICAL IMAGIN	79 SCRIPPS DRIVE, SUITE	580-25

Department of Transportation, Office of Pipeline Safety Incident and Accident data.

A review of the DOT OPS list, as provided by EDR, and dated 08/14/2007 has revealed that there is 1 DOT OPS site within the searched area.

<u>Site</u>	<u>Address</u>	<u>Map ID</u>
Not reported	1244 MORSE AVENUE	477-21

ICIS: The Integrated Compliance Information System (ICIS) supports the information needs of the national enforcement and compliance program as well as the unique needs of the National Pollutant Discharge Elimination System (NPDES) program.

A review of the ICIS list, as provided by EDR, and dated 07/27/2007 has revealed that there are 2 ICIS sites within the searched area.

<u>Site</u>	<u>Address</u>	<u>Map ID</u>
CALDERWOOD APARTMENTS	2901 CALDERWOOD LANE	159-11
TOWN AND COUNTRY MALL	2640 MARCONI AVE	160-10

RADINFO: The Radiation Information Database (RADINFO) contains information about facilities that are regulated by U.S. Environmental Protection Agency (EPA) regulations for radiation and radioactivity.

A review of the RADINFO list, as provided by EDR, and dated 07/31/2007 has revealed that there is 1 RADINFO site within the searched area.

<u>Site</u>	<u>Address</u>	<u>Map ID</u>
AFBCA/DD-MCCLELLAN	3411 OLSON ST	0-1,4,5,6

EXECUTIVE SUMMARY

HIST FTTS: A complete administrative case listing from the FIFRA/TSCA Tracking System (FTTS) for all ten EPA regions. The information was obtained from the National Compliance Database (NCDB). NCDB supports the implementation of FIFRA (Federal Insecticide, Fungicide, and Rodenticide Act) and TSCA (Toxic Substances Control Act). Some EPA regions are now closing out records. Because of that, and the fact that some EPA regions are not providing EPA Headquarters with updated records, it was decided to create a HIST FTTS database. It included records that may not be included in the newer FTTS database updates. This database is no longer updated.

A review of the HIST FTTS list, as provided by EDR, and dated 10/19/2006 has revealed that there are 7 HIST FTTS sites within the searched area.

<u>Site</u>	<u>Address</u>	<u>Map ID</u>
EL CAMINO PATIO APARTMENTS	3151 EL CAMINO AVENUE	249-16
EMIGH HARDWARE	3555 EL CAMINO AVE	252-16
PACIFICA MANAGMENT	2717 COTTAGE WAY, SUITE	326-15
TERMINEX EXTERMINATION SERVICE	2521 ARDEN WAY	409-15,20
GOLDEN WEST CHEMICAL	591 MORSE AVE	550-26
PETCO	2435 FAIR OAKS BLVD	563-25
SACKETT CORP	2625 FAIR OAKS BLVD.	566-25

PADS: The PCB Activity Database identifies generators, transporters, commercial storers and/or brokers and disposers of PCBs who are required to notify the United States Environmental Protection Agency of such activities. The source of this database is the U.S. EPA.

A review of the PADS list, as provided by EDR, and dated 04/12/2007 has revealed that there is 1 PADS site within the searched area.

<u>Site</u>	<u>Address</u>	<u>Map ID</u>
AFBCA/DD-MCCLELLAN	3411 OLSON ST	0-1,4,5,6

MLTS: The Material Licensing Tracking System is maintained by the Nuclear Regulatory Commission and contains a list fo approximately 8,100 sites which possess or use radioactive materials and are subject to NRC licensing requirements.

A review of the MLTS list, as provided by EDR, and dated 07/09/2007 has revealed that there is 1 MLTS site within the searched area.

<u>Site</u>	<u>Address</u>	<u>Map ID</u>
INTERIOR, DEPARTMENT OF THE	2800 COTTAGE WAY	327-16

FINDS: The Facility Index System contains both facility information and "pointers" to other sources of information that contain more detail. These include: RCRIS; Permit Compliance System (PCS); Aerometric Information Retrieval System (AIRS); FATES (FIFRA [Federal Insecticide Fungicide Rodenticide Act] and TSCA Enforcement System, FTTS [FIFRA/TSCA Tracking System]; CERCLIS; DOCKET (Enforcement Docket used to manage and track information on civil judicial enforcement cases for all environmental statutes); Federal Underground Injection Control (FURS); Federal Reporting Data System (FRDS); Surface Impoundments (SIA); TSCA Chemicals in Commerce Information System (CICS); PADS; RCRA-J (medical waste transporters/disposers); TRIS; and TSCA. The source of this database is the U.S. EPA/NTIS.

A review of the FINDS list, as provided by EDR, and dated 07/19/2007 has revealed that there are 162

EXECUTIVE SUMMARY

FINDS sites within the searched area.

<u>Site</u>	<u>Address</u>	<u>Map ID</u>
AFBCA/DD-MCCLELLAN	3411 OLSON ST	0-1,4,5,6
PASADENA AVENUE ELEMENTARY	4330 PASADENA AVE.	15-7
VALLEY OAKS	3555 AUBURN BLVD.	18-6
SHELL SERVICE STATION	3500 AUBURN	20-6
AUBURN BOULEVARD VETERINARY HP	3132 AUBURN BOULEVARD	34-6,11
CIRCLE K STORE #972	3831 WALNUT AVE	35-8,13
MIRA LOMA HIGH	4000 EDISON AVE.	36-7,12
ARCADE MIDDLE	3500 EDISON AVE.	39-11
CIRCLE K STORE #973	3040 AUBURN RD	44-11
DESERET INDUSTRIES	3000 AUBURN BLVD	47-11
SACRAMENTO RADIOLOGY MISSION	3637 MISSION AVE UNIT 5	60-12
ARCADE WATER DISTRICT O AND M	2736 AUBURN BLVD	61-10,11
MAITA TOYOTA OF SACRAMENTO	2500 AUBURN BLVD	69-10
AUTOZONE #5603	3455 WATT AVE	73-11
WHITNEY AVENUE ELEMENTARY	4248 WHITNEY AVE.	78-12
USANG CA NORTH HIGHLANDS STATI	162 CISQ/DEM 3900 ROSEV	83-10
NIELLO AUDI	2350 AUBURN BLVD	85-10
COWAN (JAMES R.) FUNDAMENTAL	3350 BECERRA WAY	96-11,12
MAITA BODY SHOP	2264 AUBURN BLVD	98-10
DYER-KELLY ELEMENTARY	2236 EDISON AVE.	114-10
AMERICAN POLY-THERM COMPANY	1636 KATHLEEN AVENUE	122-9
ROSIES AUTOMOTIVE	1957 MARCONI AVE	133-10
PACIFIC BELL	2929 FULTON AVENUE	143-10
CAR COA AUTO PAINTING	2875 HOWE ST	148-10
MISSION AVENUE ELEMENTARY	2925 MISSION AVE.	149-12
FIRESTONE STORE #3545	2547 MARCONI AVE	158-10
VILLAGE CLEANERS	2709B MARCONI AVE	159-10,11
TOWN AND COUNTRY MALL	2640 MARCONI AVE	159-10
VOGUE CLEANERS	2750 MARCONI AVENUE	159-10,11
CALDERWOOD APARTMENTS	2901 CALDERWOOD LANE	159-11
MARCONI & WATT CLEANERS	3512 MARCONI AVE	164-11
RALEYS 416 456	3518 MARCONI AVE	164-11
PACIFIC BELL	3524 MARCONI AVENUE	164-11
JIFFY LUBE #2354	3447 MARCONI AVE	169-11
SACRAMENTO SUBURBAN WATER DIST	ARCADE (TOWN AND COUNTR	170-11
WESTWIND MOBILE HOME PARK	3815 MARCONI AVENUE	172-11
PACIFIC BELL	4111 MARCONI AVENUE	177-12
KRAGEN AUTO PARTS #0313	4300 MARCONI	179-12
SUNSHINE CENTER CLEANERS	4317 MARCONI AVENUE	179-12
SHELL OIL CO	5038 MARCONI AVE	187-13
VOGUE CLEANERS	2864 FULTON AVE	192-10
PACIFIC BELL	2700 WATT AVENUE	206-16
PACIFIC BELL	3540 KINGS WAY	208-16
CREEKSIDE ELEMENTARY	2641 KENT DR.	218-16
DEL PASO MANOR ELEMENTARY	2700 MARYAL DR.	219-17
COUNTRY CLUB CLEANERS	2612 WATT AVE	222-16
ALLENS SPECIALTY AUTO INC	2552 ALBATROSS WY	223-14, 15
ROTO ROOTER SERVICE AND PLUMB	2551 ALBATROSS WAY	223-14, 15
ALLENS SPECIALTY AUTO INC	2541 ALBATROSS WY	223-14, 15
R AND S KINGS INC DBA GOODYEAR	2621 EL CAMINO AVE	231-15
AUTOZONE #5602	2160 EL CAMINO AVE	236-15
SHELL SERVICE STN	3501 EL CAMINO	238-16
USA GASOLINE CORPORATION FACIL	2281 EL CAMINO AVE	240-15
RYTINA DRY CLEANERS	2525 YORKTOWN AVENUE	241-16
PACE STORE NUMBER 466	3380 EL CAMINO AVE	241-16

EXECUTIVE SUMMARY

Site	Address	Map ID
MONTGOMERY WARD AUTO EXPRESS	3460 EL CAMINO AVE	248-16
EL CAMINO PATIO APARTMENTS	3151 EL CAMINO AVENUE	249-16
EMIGH HARDWARE	3555 EL CAMINO AVE	252-16
HAYES BROTHERS COLLISION REPAI	2341 FULTON AVE	266-15
HOWE AVENUE ELEMENTARY	2404 HOWE AVE.	274-15
FASHION CLEANERS	2458 AVALON DR	275-17
EL CAMINO FUNDAMENTAL HIGH	4300 EL CAMINO AVE.	277-17
FRANK HURLING CHEVROLET RV CTR	2400 FULTON AVE	283-15
GREAT VALLEY CHRYSLER PLYMOUTH	2329 FULTON AVE	283-15
KITS CAMERAS ONE HR NO 105	2346 WATT AVE	290-16
DEL PASO MANOR COUNTY WATER DI	4268 LUSK DRIVE	291-17
PACIFIC BELL	2125 BUTANO DR	293-16
PACIFIC BELL	2211 PARK TOWN CIRCLE	295-16
FIRESTONE STORE #35C1	2361 BUTANO DR	296-16
GREAT VALLEY MAZDA SUZUKI ISUZ	2241 FULTON AVE	299-15
BRALEY AND GRAHAM BUICK	2200 FULTON AVENUE	301-15
BRALEY & GRAHAM BUICK	2194 FULTON AVE	301-15
SAN JUAN CHOICES CHARTER	2220 WATT AVE. BLDG. C	306-16
COTTAGE ELEMENTARY	2221 MORSE AVE.	308-16
GRAHAM PONTIAC SHOWROOM AND BO	2171 FULTON AVE	310-15
BRALEY & GRAHAM BUICK	2163 FULTON AVE	310-15
MITCHELL (BILLY) ELEMENTARY	4425 LAURELWOOD WAY	313-17
DAVES TRUCKING	2264 COTTAGE WY NO 71	321-15
SIERRA SCHOOLS	2515 COTTAGE WAY	324-15
BILLS CLEANERS	2544 COTTAGE WAY	325-15
KRAGEN AUTO PARTS #0227	2560 COTTAGE WAY	325-15
PACIFICA MANAGEMENT	2717 COTTAGE WAY, SUITE	326-15
NIELLO BMW SAAB	2020 FULTON AVE	331-15
TARGET NO 312	1919 FULTON AVE	331-15
FOOTHILL AUTO BODY	2416 TOWER AVE	339-15
HAYES BROTHERS COLLISION REPAI	2404 TOWER AVE	339-15
KAISER PERMANENTE	2025 MORSE AVE	341-16
HOME DEPOT 6966	2000 HOWE AVE	343-15
FULTON BODY SHOP	1825 FULTON AVENUE	366-15
ARDEN ANIMAL HOSPITAL	1823 FULTON AVENUE	366-15
TURNER LINCOLN MERCURY	1800 FULTON AVE	366-15
US DOE WAPA	1825 BELL STREET SUITE	373-15
SHELL OIL CO	1701 WATT AVE	390-16,21
RITE AID 6079	1730 WATT AVE	390-16,21
ARCO FACILITY NO 00662	1949 ARDEN WY	395-15,20
RADIOLOGICAL ASSOC OF SACTO	1707 PROFESSIONAL DR	397-16,21
CHEVRON STATION NO 94697	2000 ARDEN WAY	398-15,20
SWANSONS CLEANERS	2121 ARDEN WAY	401-15,20
PACIFIC PHOTO	2100 ARDEN WY NO 150	401-15,20
AAMCO TRANSMISSION	2257 ARDEN WAY	402-15,20
SWIFT AUTO WORLD NORTH	2301 ARDEN WY	404-15,20
ONE HOUR MOTOPHOTO	2304 ARDEN WAY	404-15,20
TURNER VOLVO	2535 ARDEN WAY	409-15,20
TERMINEX EXTERMINATION SERVICE	2521 ARDEN WAY	409-15,20
THE GLIDDEN CO DBA ICI PAINTS	2513 ARDEN WAY	409-15,20
ODONNELL TRUCK & ENGINE REPAIR	2515 ARDEN WAY	409-15,20
PEP BOYS #723	2500 ARDEN WAY	409-15,20
DELTA SECONDARY ACADEMY	3425 ARDEN WAY	410-16,21
DELTA ELEMENTARY ACADEMY	3427 ARDEN WAY	410-16,21
A & W CLEANERS	3437 ARDEN WAY	410-16,21
NIELLO LINCOLN MERCURY	2701 ARDEN WAY	411-15,20

EXECUTIVE SUMMARY

<u>Site</u>	<u>Address</u>	<u>Map ID</u>
SPIEKER PROPERTIES ARDEN SQ	3108 ARDEN WAY	416-16,21
X CELL CLEANERS	3110 ARDEN WAY	416-16,21
CABLEDATA U S COMPUTER SYSTEMS	3200 ARDEN WY	417-16,21
KAISER PERMANENTE ARDEN MEDICA	3240 ARDEN WAY	418-16,21
TESORO GASOLINE DIGAS ARDEN WA	3400 ARDEN WAY	419-16,21
BELWIN CLEANERS INC	3355 ARDEN WAY	419-16,21
ORCHARD HARDWARE SUPPLY NO 024	3350 ARDEN WAY	419-16,21
FULLER OBRIEN PAINTS	3357 ARDEN WY	419-16,21
WALGREENS 4170	4200 ARDEN WY	421-22
ARNOLD PALMER CLEANING CE	4338 ARDEN WAY	422-22
ARDEN PLAZA CLEANERS	4373 ARDEN WAY	423-22
JIFFY LUBE #387	1640 FULTON AVE	426-20
ARDEN MIDDLE	1640 WATT AVE.	428-21
MORSE LABORATORIES, INC.	1525 FULTON AVE	434-20
HARROLD FORD	1535 HOWE AVE	438-20
PACIFIC BELL	1428 HOWE AVENUE	442-20
PACIFIC BELL	1426 HOWE AVENUE	442-20
EDISON (THOMAS)	1500 DOM WAY	444-21
ONE HOUR MARTINIZING	1441 FULTON AVE	447-20
FILCO	1433 FULTON AVE	447-20
MARIEMONT ELEMENTARY	1401 CORTA WAY	449-22
APOLLO CLEANERS	1326 FULTON AVE	452-20
RITE AID NO 6080	1314 FULTON AVE	452-20
GENERAL TIRE	1312 FULTON AVE	452-20
PACIFIC BELL	1400 ETHAN WAY	453-20
SIERRA NUEVA HIGH (CONT.)	1400 BELL ST.	454-20
ENCINA HIGH	1400 BELL ST.	454-20
EQUILON ENTERPRISES	1301 HOWE AVE	458-20
GREER ELEMENTARY	2301 HURLEY WAY	464-20
SALK (JONAS) ALTERN. MIDDLE	2950 HURLEY WAY	469-21
PACIFIC BELL	1260 FULTON AVE	476-20
PACIFIC BELL	1111 HOWE AVENUE	493-20
CREATIVE ARTS CO	961 VENTURE CT	506-20
SAVE ON CLEANERS 2	823 HOWE AVENUE	530-20
HARMONY DAY SCHOOL	2425 SIERRA BLVD	542-20
VENADA NATIONAL	2580 SIERRA BLVD	544-20
RYTINA	630 FULTON AVE	548-25
GOLDEN WEST CHEMICAL	591 MORSE AVE	550-26
HUBACHER CADILLAC INC	1 CADILLAC DR	553-25
TOSCO NORTHWEST CO NO 11175	2200 FAIR OAKS BLVD	561-25
PETCO	2435 FAIR OAKS BLVD	563-25
RAYMONDS CLEANERS	2437 FAIR OAKS BLVD	563-25
FAIR OAKS OFFICE BLDG	2345 FAIR OAKS	564-25
SACKETT CORP	2625 FAIR OAKS BLVD.	566-25
EQUILON ENTERPRISES	2270 FAIR OAKS BLVD	568-25
SHELL SERVICE STATION	3510 FAIR OAKS BLVD	570-26
CHEVRON STATION 91743	3481 FAIR OAKS BLVD	570-26
TOSCO NORTHWEST CO NO 11176	3480 FAIR OAKS BLVD	570-26
JAMES MARC CLEANERS	69 UNIVERSITY AVENUE	577-25
DIAGNOSTIC RADIOLOGICAL IMAGIN	79 SCRIPPS DR STE 100	580-25
NEW WEST DIALYSIS CLINIC INC	300 UNIVERSITY AVE	583-25

EXECUTIVE SUMMARY

STATE AND LOCAL RECORDS

HIST CAL-SITES: Formerly known as ASPIS, this database contains both known and potential hazardous substance sites. The source is the California Department of Toxic Substance Control. No longer updated by the state agency. It has been replaced by ENVIROSTOR.

A review of the HIST Cal-Sites list, as provided by EDR, and dated 08/08/2005 has revealed that there is 1 HIST Cal-Sites site within the searched area.

<u>Site</u>	<u>Address</u>	<u>Map ID</u>
AFBCA/DD-MCCLELLAN	3411 OLSON ST	0-1,4,5,6

WDS: California Water Resources Control Board - Waste Discharge System.

A review of the CA WDS list, as provided by EDR, and dated 06/19/2007 has revealed that there are 6 CA WDS sites within the searched area.

<u>Site</u>	<u>Address</u>	<u>Map ID</u>
FREEWAY AUTO WRECKING	1961 AUBURN BLVD	115-10
RT METRO	2700 ACADEMY WAY	194-9
PACIFIC BELL	3540 KINGS WAY	208-16
PACBELL UTILITY VAULTS	3540 KINGSWAY RM 128D	209-16
DEL PASO MANOR WD	4268 LUSK DR	291-17
ARDEN SQUARE SHOPPING CENTER	3108 ARDEN WY	416-16,21

WMUDS/SWAT: The Waste Management Unit Database System is used for program tracking and inventory of waste management units. The source is the State Water Resources Control Board.

A review of the WMUDS/SWAT list, as provided by EDR, and dated 04/01/2000 has revealed that there is 1 WMUDS/SWAT site within the searched area.

<u>Site</u>	<u>Address</u>	<u>Map ID</u>
HOME SAVINGS	839 SUNRISE	216-15,16

CORTESE: This database identifies public drinking water wells with detectable levels of contamination, hazardous substance sites selected for remedial action, sites with known toxic material identified through the abandoned site assessment program, sites with USTs having a reportable release and all solid waste disposal facilities from which there is known migration. The source is the California Environmental Protection Agency/Office of Emergency Information.

A review of the Cortese list, as provided by EDR, and dated 04/01/2001 has revealed that there are 99 Cortese sites within the searched area.

<u>Site</u>	<u>Address</u>	<u>Map ID</u>
AFBCA/DD-MCCLELLAN	3411 OLSON ST	0-1,4,5,6
AUBURN MINI MART	4430 AUBURN BLVD	2-7
VALUE MARINE	4421 AUBURN BLVD	3-7
CHEVRON STATION #93754	6801 WATT AVE	8-6

EXECUTIVE SUMMARY

<u>Site</u>	<u>Address</u>	<u>Map ID</u>
SMALL'S, INC.	3500 AUBURN BLVD	20-6
ARCO #4398	3921 WATT AVE	22-6
CIRCLE K STORE #972	3831 WALNUT AVE	35-8,13
SAN JUAN SCHOOL DIST BUS	3738 WALNUT	45-13
KEYAVA CONSTRUCTION	3728 WALNUT AVE	45-13
DESERET INDUSTRIES	3000 AUBURN BLVD	47-11
MERCY AMERICAN RIVER HOSP	4747 ENGLE	54-12
STAR AUTO SALES	2540 AUBURN BLVD	65-10
ROBERT EVANS	3549 WALNUT AVE	67-13
ARCO #5336	3501 WALNUT AVE	72-13
SACRAMENTO S&L	2330 AUBURN BLVD	87-10
FOOD & LIQUOR #55	2533 EDISON AVE	97-10
TITAN METAL	1704 KATHLEEN AVE	123-9
VALUE MARINE	2030 JANICE AVE	128-10
RELS FOODS INC	3001 ACADEMY WAY	138-9
ARCO FAC #5399	2005 MARCONI AVE	139-10
7-UP BOTTLING	2939 ACADEMY	140-9
CHEVRON (FORMER)	2100 MARCONI AVE	141-10
UNIROYAL GOODRICH	2140 MARCONI AVE	148-10
BUBBLE MACHINE CAR WASH	2201 MARCONI AVE	148-10
HELM, CHARLES	2871 HOWE AVE	148-10
FIRESTONE STORE #3545	2547 MARCONI AVE	158-10
EXXON (FORMER REGAL #501)	2549 MARCONI AVE	158-10
PACIFIC BELL	3524 MARCONI AVENUE	164-11
CHEVRON #9-0376	3447 MARCONI AVE	168-11
PAUL CARTER TEXACO	4249 MARCONI AVE	178-12
ARCO #442	4224 MARCONI AVE	178-12
SHELL OIL CO	5038 MARCONI AVE	187-13
CHEVRON #5084	5049 MARCONI AVE	187-13
NICKS UNION #4542/C/O NASSER K	2849 WATT AVE	195-11
ARTIAN, PAUL	3113 MIRAMAR	221-16
ALLEN SPECIALTIES	2541 ALBATROSS WAY	223-14,15
CHEVRON #9-8966	2500 FULTON AVE	231-15
KLEENAIR GAS (FORMER)	1832 EL CAMINO AVE	234-14
TOSCO #05762 (FORMER UNOC	2199 EL CAMINO	236-15
ARCO #4314	2200 EL CAMINO AVE	236-15
SHELL SERVICE STATION	3501 EL CAMINO AVE	238-16
USA SS #208	2281 EL CAMINO AVE	240-15
EXXON CO USA	3449 EL CAMINO	248-16
SEMCO'S GAS & LIQUOR	4646 EL CAMINO AVE	260-17
BEACON #428	5040 EL CAMINO AVE	265-18
EL CAMINO HIGH SCHOOL	4300 EL CAMINO AVE	277-17
SACTO YOLO MOSQUITO ABATEMENT	1650 SILICA AVE	282-14
GREAT VALLEY CHRYSLER PLYMOUTH	2329 FULTON AVE	283-15
MACY'S COUNTRY CLUB PLAZA	2401 BUTANO DR	286-16
MAITA OLDSMOBILE	2211 FULTON AVE	301-15
FEDERAL BUILDING	2800 COTTAGE WAY	327-16
BILL'S AUTO SUPPLY	1990 FULTON AVE	331-15
UNOCAL #7243 (FORMER)	1939 FULTON AVE	331-15
BERKAN & CLARK HEATING/AI	2544 TESLA	333-15
KAISER FOUNDATION HOSPITALS -	2025 MORSE AVE	341-16
K-MART	2000 HOWE AVE	343-15
RAY'S SHELL	1600 ARDEN WAY	352-14
CHEVRON #1323	2659 ALTA ARDEN EXPWY	359-15
ARCO #2166	1855 WATT AVE	365-16
TURNER VOLVO	1800 FULTON AVE	366-15

EXECUTIVE SUMMARY

<u>Site</u>	<u>Address</u>	<u>Map ID</u>
TURNER NISSAN - BODY SHOP	2551 TRADE WIND AVE	375-15
ARCO FACILITY NO 0662	1949 ARDEN WAY	384-14,15
TURNER MOTORS	1761 FULTON AVE	386-15
SAC MITSUBISHI	1729 FULTON AVE	386-15,20
MONCKTON PROPERTY	1700 FULTON AVE	386-15,20
TOSCO SS #4637	2600 ARDEN WAY	386-15,20
SUBURBAN CAR WASH	1721 WATT AVE	390-16,21
SHELL OIL CO	1701 WATT AVE	390-16,21
CHEVRON #9-4697	2000 ARDEN WAY	398-15,20
AMERICAN SAVING BANK	2201 ARDEN WAY	399-15,20
CHEVRON #9-8266	2149 ARDEN WAY	400-15,20
ARDEN AND HOWE CAR WASH	2105 ARDEN WAY	401-15,20
SWANSON'S CLEANERS**	2121 ARDEN WAY	401-15,20
HOWE 'BOUT ARDEN SHOPPING CENT	2100 ARDEN WAY	401-15,20
THRIFTY CAR RENTAL	2409 ARDEN WAY	408-15,20
NIELLO VW-LINCOLN-MERC	2701 ARDEN WAY	411-15,20
EXXON #7-7168(FORMER)	3039 ARDEN WAY	415-16,21
UNOCAL SERVICE STATION #3725	3100 ARDEN WAY	416-16,21
FORMER REGAL STATION	3400 ARDEN WAY	419-16,21
EXXON #7-0255	4231 ARDEN WAY	421-22
MOBIL (FORMER #10-244)	1661 WATT AVE	428-21
ABA DABA PARTY RENTALS	1547 FULTON AVE	434-20
HAROLD FORD	1535 HOWE AVE	438-20
DONS UNION #6021/C/O DONALD ST	1300 FULTON AVE	452-20
SATAR'S SS	1295 FULTON AVE	452-20
SHELL	1301 HOWE ST	458-20
ARCO #703	1266 HOWE AVE	473-20
TOWER MART #40	861 FULTON AVE	520-20
BP #11175 (FORMER MOBIL)	2200 FAIR OAKS BLVD	561-25
CAL-X SPA & PEST CONTROL	2385-2389 FAIR OAKS BLV	564-25
KASSIS PROPERTY (FORMER	2339 FAIR OAKS	564-25
SHELL SS	2270 FAIR OAKS BLVD	568-25
REGAL #524 (FORMER)	2590 FAIR OAKS	569-25
UNOCAL #4637 CASE #1	2600 FAIR OAKS	569-25
SHELL SS	3510 FAIR OAKS BLVD	570-26
ARCO #4968	3501 FAIR OAKS BLVD	570-26
CHEVRON #9-1743	3481 FAIR OAKS BLVD	570-26
BP #11176/MOB#10-ED1	3480 FAIR OAKS BLVD	570-26
CAMPUS OAKS CAR WASH	2334 FAIR OAKS BLVD	576-25

SWRCY: A listing of recycling facilities in California.

A review of the SWRCY list, as provided by EDR, and dated 10/09/2007 has revealed that there are 8 SWRCY sites within the searched area.

<u>Site</u>	<u>Address</u>	<u>Map ID</u>
CIRCLE K STORE #972	3831 WALNUT AVE	35-8,13
RALEYS 416 456	3518 MARCONI AVE	164-11
EVE'S MARKET	5025 MARCONI AVE	187-13
MIKE'S DISCOUNT FOODS	2424 MISSION AVE	271-17
LETYS RECYCLING #2	2355 ARDEN WAY	405-15,20
WEIS RECYCLE CENTERS INC/SAFEW	3320 ARDEN WY	419-16,21
NEXCYCLE/BEL AIR MARKETS	4320 ARDEN WY	422-22

EXECUTIVE SUMMARY

<u>Site</u>	<u>Address</u>	<u>Map ID</u>
CR RECYCLING	1266 HOWE AVE	473-20

LUST: The Leaking Underground Storage Tank Incident Reports contain an inventory of reported leaking underground storage tank incidents. The data come from the State Water Resources Control Board Leaking Underground Storage Tank Information System.

A review of the LUST list, as provided by EDR, and dated 10/10/2007 has revealed that there are 114 LUST sites within the searched area.

<u>Site</u>	<u>Address</u>	<u>Map ID</u>
AUBURN MINI MART Facility Status: Case Closed	4430 AUBURN BLVD	2-7
VALUE MARINE Facility Status: Pollution Characterization	4421 AUBURN BLVD	3-7
CHEVRON Facility Status: Case Closed	4301 WATT AVE	8-6
CHEVRON STATION #93754 Facility Status: Case Closed	6801 WATT AVE	8-6
EARL'S ARCO (FORMER) Facility Status: Case Closed	3830 AUBURN	11-6
SMALL'S, INC. Facility Status: Preliminary site assessment underway	3500 AUBURN BLVD	20-6
ARCO #4398 Facility Status: Pollution Characterization	3921 WATT AVE	22-6
CIRCLE K STORE #972 Facility Status: Case Closed	3831 WALNUT AVE	35-8,13
ARCADE FUNDAMENTAL SCHOOL Facility Status: No Action	3500 EDISON AVE	39-11
SAN JUAN SCHOOL DIST BUS YARD Facility Status: Case Closed	3738 WALNUT AVE	45-13
KEYAVA CONSTRUCTION Facility Status: Case Closed	3728 WALNUT AVE	45-13
DESERET INDUSTRIES Facility Status: Case Closed	3000 AUBURN BLVD	47-11
MERCY AMERICAN RIVER HOSPITAL Facility Status: Case Closed	4747 ENGLE RD	54-12
AUTO DEPOT Facility Status: Pollution Characterization	2540 AUBURN BLVD	65-10
ROBERT EVANS Facility Status: Case Closed	3549 WALNUT AVE	67-13
ARCO #5336 Facility Status: Case Closed	3501 WALNUT AVE	72-13
FORMER TEXACO SERVICE STATION Facility Status: Leak being confirmed	3501 WATT AVE	73-11
SACRAMENTO S&L Facility Status: Case Closed	2330 AUBURN BLVD	87-10

EXECUTIVE SUMMARY

<u>Site</u>	<u>Address</u>	<u>Map ID</u>
FOOD & LIQUOR #55 Facility Status: Case Closed	2533 EDISON AVE	97-10
7-UP BOTTLING Facility Status: Case Closed	2929 ACADEMY WAY (AKA:	121-9
TITAN METAL Facility Status: Case Closed	1704 KATHLEEN AVE	123-9
RELS FOODS INC Facility Status: Case Closed	3001 ACADEMY WAY	138-9
ARCO #5399 Facility Status: Pollution Characterization	2005 MARCONI AVENUE	139-10
ARCO FAC #5399 Facility Status: Case Closed	2005 MARCONI AVE	139-10
CHEVRON (FORMER) Facility Status: Case Closed	2100 MARCONI AVE	141-10
UNIROYAL GOODRICH Facility Status: Case Closed	2140 MARCONI AVE	148-10
BUBBLE MACHINE CAR WASH Facility Status: Pollution Characterization	2201 MARCONI AVE	148-10
HELM, CHARLES Facility Status: Case Closed	2871 HOWE AVE	148-10
FIRESTONE STORE #3545 Facility Status: Case Closed	2547 MARCONI AVE	158-10
NELLA OIL CO Facility Status: Case Closed	2549 MARCONI AVE	158-10
ARCO #706 Facility Status: Remedial action (cleanup) Underway	2900 WATT AVE	164-11
PACIFIC BELL Facility Status: Case Closed	3524 MARCONI AVENUE	164-11
CHEVRON #9-0376 Facility Status: Case Closed	3447 MARCONI AVE	168-11
PAUL CARTER TEXACO Facility Status: Case Closed	4249 MARCONI AVE	178-12
ARCO #0442 (CASE #2)	4224 MARCONI AVENUE	178-12
BP WEST COAST PRODUCTS LLC 044 Facility Status: Case Closed	4224 MARCONI AVE	178-12
ARCO PRODUCTS COMPANY Facility Status: Suspension of Work Letter from Cleanup Fund	4224 MARCONI AVENUE	178-12
SHELL OIL CO Facility Status: Case Closed	5038 MARCONI AVE	187-13
CHEVRON #5084 Facility Status: Case Closed	5049 MARCONI AVE	187-13
NICKS UNION #4542/C/O NASSER K Facility Status: Case Closed	2849 WATT AVE	195-11
UNOCAL SERVICE STATION #4542 Facility Status: Case Closed	2849 WATT AVENUE	195-11
ALLEN SPECIALTIES Facility Status: Case Closed	2541 ALBATROSS WAY	223-14,15

EXECUTIVE SUMMARY

<u>Site</u>	<u>Address</u>	<u>Map ID</u>
CHEVRON #9-8966 Facility Status: Preliminary site assessment underway	2500 FULTON AVE	231-15
KLEENAIR GAS (FORMER) Facility Status: Case Closed	1832 EL CAMINO AVE	234-14
TOSCO #05762 (FORMER UNOCAL) Facility Status: Case Closed	2199 EL CAMINO AVE	236-15
ARCO #4314 Facility Status: Case Closed	2200 EL CAMINO AVE	236-15
SHELL SERVICE STATION Facility Status: Case Closed	3501 EL CAMINO AVE	238-16
USA SS #208 Facility Status: Pollution Characterization	2281 EL CAMINO AVE	240-15
EXXON SS #7-0254 CASE #2 Facility Status: Post remedial action monitoring	3449 EL CAMINO AVE	248-16
EXXON #7-0254 CASE #1 Facility Status: Case Closed	3449 EL CAMINO AVE	248-16
SILVER GAS & FOOD Facility Status: Post remedial action monitoring	4625 EL CAMINO AVE	260-17
SEMCO'S GAS & LIQUOR Facility Status: Remedial action (cleanup) Underway	4646 EL CAMINO AVE	260-17
BEACON #428 Facility Status: Preliminary site assessment underway	5040 EL CAMINO AVE	265-18
EL CAMINO HIGH SCHOOL Facility Status: Case Closed	4300 EL CAMINO AVE	277-17
SACTO YOLO MOSQUITO ABATEMENT Facility Status: Case Closed	1650 SILICA AVE	282-14
GREAT VALLEY CHRYSLER PLYMOUTH Facility Status: Case Closed	2329 FULTON AVE	283-15
MACY'S COUNTRY CLUB PLAZA Facility Status: Case Closed	2401 BUTANO DR	286-16
FIRESTON / FORMERLY JC PENNEY Facility Status: Preliminary site assessment workplan submitted	2361 BUTANO DRIVE	296-16
MAITA OLDSMOBILE Facility Status: Case Closed	2211 FULTON AVE	301-15
FEDERAL BUILDING Facility Status: Case Closed	2800 COTTAGE WAY	327-16
BILL'S AUTO SUPPLY Facility Status: Case Closed	1990 FULTON AVE	331-15
UNOCAL #7243 (FORMER) Facility Status: Case Closed	1939 FULTON AVE	331-15
BERKAN & CLARK HEATING/AIR Facility Status: Case Closed	2544 TESLA WAY	333-15
KAISER FOUNDATION HOSPITALS - Facility Status: Case Closed	2025 MORSE AVE	341-16
K-MART Facility Status: Case Closed	2000 HOWE AVE	343-15

EXECUTIVE SUMMARY

<u>Site</u>	<u>Address</u>	<u>Map ID</u>
RAY'S SHELL Facility Status: Preliminary site assessment underway	1600 ARDEN WAY	352-14
CHEVRON #1323 Facility Status: Case Closed	2659 ALTA ARDEN EXPWY	359-15
ARCO #2166 Facility Status: Pollution Characterization	1855 WATT AVE	365-16
TURNER VOLVO Facility Status: Case Closed	1800 FULTON AVE	366-15
TURNER NISSAN - BODY SHOP Facility Status: Case Closed	2551 TRADE WIND AVE	375-15
ARCO FACILITY NO 0662 Facility Status: Pollution Characterization	1949 ARDEN WAY	384-14, 15
TURNER MOTORS Facility Status: Case Closed Facility Status: Case Closed	1761 FULTON AVE	386-15
SAC MITSUBISHI Facility Status: Case Closed	1729 FULTON AVE	386-15,20
MONCKTON PROPERTY Facility Status: Case Closed	1700 FULTON AVE	386-15,20
SUBURBAN CAR WASH Facility Status: Remedial action (cleanup) Underway	1721 WATT AVE	390-16,21
SHELL OIL CO Facility Status: Case Closed	1701 WATT AVE	390-16,21
SACRAMENTO JAGUAR Facility Status: Case Closed	1721 HOWE AVE	392-15,20
CHEVRON #9-4697 Facility Status: Preliminary site assessment workplan submitted	2000 ARDEN WAY	398-15,20
AMERICAN SAVING BANK Facility Status: Case Closed	2201 ARDEN WAY	399-15,20
CHEVRON #9-8266 Facility Status: Case Closed	2149 ARDEN WAY	400-15,20
ARDEN AND HOWE CAR WASH Facility Status: Remediation Plan	2105 ARDEN WAY	401-15,20
SWANSON'S CLEANERS** Facility Status: Case Closed	2121 ARDEN WAY	401-15,20
HOWE 'BOUT ARDEN SHOPPING CENT Facility Status: Case Closed	2100 ARDEN WAY	401-15,20
THRIFTY CAR RENTAL Facility Status: Case Closed	2409 ARDEN WAY	408-15,20
NIELLO VW-LINCOLN-MERC Facility Status: Case Closed	2701 ARDEN WAY	411-15,20
EXXON #7-7168(FORMER) Facility Status: Case Closed	3039 ARDEN WAY	415-16,21
UNOCAL SERVICE STATION #3725 Facility Status: Remedial action (cleanup) Underway	3100 ARDEN WAY	416-16,21
FORMER REGAL STATION Facility Status: Case Closed	3400 ARDEN WAY	419-16,21

EXECUTIVE SUMMARY

<u>Site</u>	<u>Address</u>	<u>Map ID</u>
DELTA PETROLEUM Facility Status: Preliminary site assessment underway	4231 ARDEN WAY	421-22
EXXON #7-0255 Facility Status: Case Closed	4231 ARDEN WAY	421-22
MOBIL (FORMER #10-244) Facility Status: Case Closed	1661 WATT AVE	428-21
ABA DABA PARTY RENTALS Facility Status: Case Closed	1547 FULTON AVE	434-20
HARROLD FORD Facility Status: Remedial action (cleanup) Underway	1535 HOWE AVE	438-20
TOSCO (FORMER UNLOCAL) # 6021 Facility Status: Case Closed	1300 FULTON AV	452-20
UNION OIL SS# 6021 Facility Status: Case Closed	1300 FULTON AVE	452-20
SATAR'S SS Facility Status: Remediation Plan	1295 FULTON AVE	452-20
SHELL Facility Status: Leak being confirmed	1301 HOWE ST	458-20
ARCO FACILITY #703 Facility Status: Case Closed Facility Status: Pollution Characterization	1266 HOWE AVE	473-20
TOWER MART #40 Facility Status: Case Closed	861 FULTON AVE	520-20
MOBIL SERVICE STATION #10-ECM Facility Status: Case Closed	2200 FAIR OAKS	561-25
BP #11175 (FORMER MOBIL) Facility Status: Case Closed	2200 FAIR OAKS BLVD	561-25
BP OIL FACILITY #11175 CAL-X SPA & PEST CONTROL Facility Status: Case Closed	2200 FAIR OAKS BLVD 2385-2389 FAIR OAKS BLV	561-25 564-25
GASAMAT # 951 Facility Status: Case Closed	2339 FAIR OAKS BLVD	564-25
SHELL SS Facility Status: Case Closed	2270 FAIR OAKS BLVD	568-25
REGAL #524 (FORMER) Facility Status: Case Closed	2590 FAIR OAKS	569-25
TOSCO CORPORATION STATION #306 Facility Status: Leak being confirmed	2600 FAIR OAKS BLVD	569-25
UNOCAL #4637 CASE #1 Facility Status: Case Closed	2600 FAIR OAKS BLVD	569-25
SHELL SS Facility Status: Leak being confirmed	3510 FAIR OAKS BLVD	570-26
ARCO #4968 Facility Status: Remedial action (cleanup) Underway	3501 FAIR OAKS BLVD	570-26
CHEVRON #9-1743 Facility Status: Pollution Characterization	3481 FAIR OAKS BLVD	570-26
BP #11176 (FORMER)	3480 FAIR OAKS BLVD	570-26

EXECUTIVE SUMMARY

<u>Site</u>	<u>Address</u>	<u>Map ID</u>
BP #11176/MOB#10-ED1 Facility Status: Pollution Characterization	3480 FAIR OAKS BLVD	570-26
CAMPUS OAKS CAR WASH Facility Status: Leak being confirmed	2334 FAIR OAKS BLVD	576-25

CA FID: The Facility Inventory Database contains active and inactive underground storage tank locations. The source is the State Water Resource Control Board.

A review of the CA FID UST list, as provided by EDR, and dated 10/31/1994 has revealed that there are 104 CA FID UST sites within the searched area.

<u>Site</u>	<u>Address</u>	<u>Map ID</u>
AFBCA/DD-MCCLELLAN	3411 OLSON ST	0-1,4,5,6
SMALLS INC	3500 AUBURN BLVD	20-6
ARCO FAC #4398	3921 WATT AVE	22-6
MR TUNE-UP	3416 AUBURN BLVD	23-6
H & B GARAGE/TOWING	3322 AUBURN BLVD	28-6
CIRCLE K STORE #972	3831 WALNUT AVE	35-8,13
CIRCLE K STORE #973	3040 AUBURN RD	44-11
SAN JUAN UNIFIED BUS YARD	3738 WALNUT AVE	45-13
SACRAMENTO DESERET INDUSTRIES	3000 AUBURN BLVD	47-11
AMERICAN RIVER HOSPITAL	4747 ENGLE ROAD	54-12
ARCADE WATER DISTRICT	2736 AUBURN BLVD	61-10,11
BP OIL FACILITY #11180	3500 WATT AVE	73-11
HAGGIN OAKS GOLF COURSE	3645 FULTON AVE	77-10
CLAY'HS AUTOMOTIVE SERVICE	4645 WHITNEY	80-12
U.S. MACHINERY CO	2330 AUBURN BLVD	87-10
DBA STOP & SHOP	2533 EDISON AVE	97-10
MAITA OLDSMOBILE BODY SHOP	2264 AUBURN BLVD	98-10
SCOTTY'S TEXACO SERVICE	3124 FULTON AVE	112-10
ALLEN FARIS TRUCKING	1931 AUBURN BLVD	118-10
AMERICAN RIVER FIRE DEPT	3000 FULTON AVE	131-10
BLUE LAKE COMMERCIAL STRUCTURE	1750 IRIS AVE	151-9
EXXON #7-0119	2549 MARCONI AVE	158-10
BUBBLE MACHINE CAR WASH	2201 MARCONI VE	163-10
ARCO FACILITY #706	2900 WATT AVE	164-11
PACIFIC BELL	3524 MARCONI AVENUE	164-11
DEL PASO COUNTRY CLUB	3333 MARCONI AVE	167-11
PACIFIC BELL	4111 MARCONI AVENUE	177-12
PAUL CARTERS TEXACO SERVICE	4249 MARCONI AVE	178-12
ARCO FACILITY #442	4224 MARCONI AVE	178-12
CARMICHAEL SHELL	5038 MARCONI AVE	187-13
MEL RAPTON HONDA	2820 FULTON AVE	192-10
RT METRO	2700 ACADEMY WAY	194-9
CALIF. NAT'L GUARD	2829 WATT AVE	195-11,16
PACIFIC BELL	2700 WATT AVENUE	206-16
VILLAGE PONITAC INC.	2600 FULTON AVE	217-15
AMERICAN AUTO SALES	2541 ALBATROSS WAY	223-14,15
TOGNOTTIS AUTO WORLD	2509 FULTON AVE	231-15
KLEENAIR GAS	1834 EL CAMINO AVE	234-14
FOOD & LIQUOR #15	2101 EL CAMINO AVE	236-15
JOES INBOARD BOATS	2159 EL CAMINO AVE	236-15

EXECUTIVE SUMMARY

Site	Address	Map ID
MOBIL SERVICE STATION	2160 EL CAMINO	236-15
ARCO FACILITY #4314	2200 EL CAMINO AVE	236-15
WEINSTOCKS COUNTRY CLUB PLAZA	3500 EL CAMINO AVE	238-16
JOHN WATERMOLEN	3501 EL CAMINO	238-16
USA GASOLINE #208	2281 EL CAMINO AVE	240-15
ROSCOE D. COOK INC	2380 EL CAMINO AVE	243-15
7-0254	3449 EL CAMINO	248-16
SACRAMENTO	3460 EL CAMINO AVE	248-16
HIRAS GAS & MINI MART	4625 EL CAMINO AVE	260-17
QUALITY TUNE UP	4701 EL CAMINO AVE	260-17
PETROSTAR GAS STATION	4646 EL CAMINO AVE	260-17
FRANK HURLING CHEVROLET INC	2449 FULTON AVE	266-15
JACK GORDON RV	1828 WOOLEY WAY	267-14
EL CAMINO HI SCH BUS BARN	4300 EL CAMINO AVE	277-17
FRANK HURLING CHEVROLET RV CTR	2400 FULTON AVE	283-15
FIRE STATION 6	2200 PARK TOWNE CIR	295-16
MAITA OLDSMOBILE	2211 FULTON AVE	301-15
FULTON-EL CAMINO RECREATION AN	2201 COTTAGE WAY	320-15
FEDERAL BUREAU OF INVEST.	2800 COTTAGE WAY	327-16
NIELLO BMW SAAB	2020 FULTON AVE	331-15
UNOCAL SERVICE STATION #7243	1939 FULTON AVE	331-15
KENS FENCE CO	2530 TESLA WAY	333-15
BERKAN & CLARK HEATING/AC	2544 TESLA WAY	333-15
KAISER FOUNDATION HOSPITALS -	2025 MORSE AVE	341-16
CHEVRON U.S.A. INC.	2659 ALTA ARDEN	362-15
ARCO AM/PM FAC #2166	1855 WATT AVE	365-16
UNION OIL SS#6182	1849 FULTON AVE	366-15
BUDGET RENT A CAR	1813 FULTON AVE	366-15
TURNER VOLVO	1800 FULTON AVE	366-15
VON HOUSEN MOTORS INC	1810 HOWE AVE	374-15
TURNER MOTORS	1761 FULTON AVE	386-15
SACRAMENTO MITSUBISHI	1729 FULTON AVE	386-15,20
ECONO LUBE N TUNE	1700 FULTON AVE	386-15,20
SUBURBAN CAR WASH INC	1721 WATT AVE	390-16,21
94697	2000 ARDEN WAY	398-15,20
SWIFT AUTO WORLD NORTH	2301 ARDEN WY	404-15,20
CHEVRON U.S.A. INC.	2344 ARDEN WAY	406-15,20
THRIFTY CAR RENTAL TARSAC INC	2409 ARDEN WAY	408-15,20
QUALITY TUNE UP	2545 ARDEN WAY	409-15,20
COMMERCIAL BLDG	2515 ARDEN WAY	409-15,20
NIELLO LINCOLN - MERCURY	2701 ARDEN WAY	411-15,20
ARDENTOWNE CENTER	3400 ARDEN WAY	419-16,21
EXXON COMPANY USA	4231 ARDEN WAY	421-22
MOBIL SERVICE STATION	4230 ARDEN WAY	421-22
JIFFY LUBE INTERNATIONAL 387	1640 FULTON AVE	426-20
MOBIL SERVICE STATION	1661 WATT AVE	428-21
HARROLD FORD	1535 HOWE AVE	438-20
FULTON FOOD MART	1295 FULTON	452-20
HOWE AVENUE SHELL	1301 HOWE AVE	458-20
JESUIT HIGH SCHOOL	1200 JACOB LN	488-22,23
HAROLD C. ANDERSON	2520 LARKSPUR LN	496-20
C & S CEMENT CONTRACTORS INC	1065 FULTON AVE	502-20
FOOD & LIQUOR #40	861 FULTON	520-20
FIRE STATION 5	2691 NORTHROP AVE	523-20
HUBACHER CADILLAC INC	1 CADILLAC DR	553-25
BP OIL CO FACILITY SITE #11175	2200 FAIROAKS BLVD	561-25

EXECUTIVE SUMMARY

<u>Site</u>	<u>Address</u>	<u>Map ID</u>
BP OIL FACILITY #11175	2200 FAIR OAKS BLVD	561-25
CAL-X DIVERSIFIED	2389 FAIR OAKS BLVD	564-25
CAMPUS COMMONS SHELL D-1	2270 FAIR OAKS BLVD	568-25
SIERRA OAKS UNION #4637	2600 FAIR OAKS BLVD	569-25
WILHAGGIN SHELL	3510 FAIR OAKS BLVD	570-26
CHEVRON USA, INC.	3481 FAIR OAKS BLVD	570-26
BP OIL COMPANY FACILITY #11176	3480 FAIR OAKS BLVD	570-26
CAMPUS OAKS CAR WASH	2334 FAIR OAKS BLVD	576-25

CA SLIC: SLIC Region comes from the California Regional Water Quality Control Board.

A review of the SLIC list, as provided by EDR, and dated 10/10/2007 has revealed that there are 19 SLIC sites within the searched area.

<u>Site</u>	<u>Address</u>	<u>Map ID</u>
SACRAMENTO TRAP SHOOTING CLUB	3701 FULTON AVENUE	70-10
FORMER PEST CONTROL COMPANY	3352 FULTON AVENUE	93-10
AMERICAN POLY-THERM COMPANY, I	1636 KATHLEEN AVENUE	122-9
Facility Status: Case Open		
AMERICAN POLY-THERM COMPANY	1636 KATHLEEN AVENUE	122-9
TOWN & COUNTRY SHOPPING CENTER	2601 MARCONI AVE	143-10
BLUE LAKE COMMERCIAL STRUCTURE	1750 IRIS AVENUE	151-9
Facility Status: Case Open		
BLUE LAKE COMMERCIAL STRUCTURE	1750 IRIS AVE	151-9
TOWN & COUNTRY SHOPPING CENTER	2735 MARCONI AVE	159-10,11
SHELL SERVICE STATION (FORMER)	4301 MARCONI AVE	179-12
FORMER SHELL SERVICE STATION	4301 MARCONI AVENUE	179-12
Facility Status: Case Open		
HOME SAVINGS	839 SUNRISE	216-15,16
SHELL BRANDED SERVICE STATION	3501 EL CAMINO AVENUE	238-16
Facility Status: Case Closed		
SHELL SERVICE STATION	3501 EL CAMINO AVE	238-16
WILLOW CREEK**	3910 RANDOM LN	382-16,17
ARCO SERVICE STATION NO. 662	1949 ARDEN WAY	384-14,15
SWANSON'S CLEANERS**	2121 ARDEN WAY	401-15,20
HOWE 'BOUT ARDEN SHOPPING CENT	2100 ARDEN WAY	401-15,20
SPIEKER PROPERTIES ARDEN SQ	3108 ARDEN WAY	416-16,21
Facility Status: Remedial Action Underway		
SAVE ON CLEANERS	2310 FAIR OAKS BLVD.	562-25
Facility Status: Case Open		

EXECUTIVE SUMMARY

UST: The Underground Storage Tank database contains registered USTs. USTs are regulated under Subtitle I of the Resource Conservation and Recovery Act (RCRA). The data come from the State Water Resources Control Board's Hazardous Substance Storage Container Database.

A review of the UST list, as provided by EDR, and dated 10/10/2007 has revealed that there are 45 UST sites within the searched area.

<u>Site</u>	<u>Address</u>	<u>Map ID</u>
SHELL #6698-16	3500 AUBURN BLVD	20-6
ARCO #4398	3921 WATT AVE	22-6
CIRCLE K STORE #973	3040 AUBURN RD	44-11
MERCY AMERICAN RIVER HOSPITAL	4747 ENGLE RD	54-12
POWERON	3500 WATT AVE	73-11
ARCO #5399	2005 MARCONI AVE	139-10
MARCONI EXXON	2549 MARCONI AVE	158-10
ARCO #706	2900 WATT AVE	164-11
PACIFIC BELL (UB-010)	3524 MARCONI AVE	164-11
ARCO #442	4224 MARCONI AVE	178-12
CIRCLE K 76 #5646	2849 WATT AVE	195-11
PACIFIC BELL (UB0F9)	3601 KINGS WAY	209-16
CHEVRON #98966	2500 FULTON AVE	231-15
FAST & EASY #101	2101 EL CAMINO AVE	236-15
CIRCLE K 76 #30542	2199 EL CAMINO AVE	236-15
ARCO #4314	2200 EL CAMINO AVE	236-15
COUNTRY CLUB MART	3501 EL CAMINO AVE	238-16
MACY'S WEST INC	3500 EL CAMINO AVE	238-16
USA GASOLINE #208	2281 EL CAMINO AVE	240-15
WATT AVE. EXXON	3449 EL CAMINO AVE	248-16
SILVER GAS & FOOD	4625 EL CAMINO AVE	260-17
SEMCO'S GAS & LIQUOR	4646 EL CAMINO AVE	260-17
DEPT OF WATER RESOURCES	3310 EL CAMINO AVE	279-16
KAISER HOSPITAL MORSE	2025 MORSE AVE	341-16
ARCO #2166	1855 WATT AVE	365-16
BUDGET RENT A CAR SYSTEM INC	1813 FULTON AVE	366-15
ARCO #0662 543 PSI	1949 ARDEN WAY	384-14, 15
NELLA FLYERS #24	2600 ARDEN WAY	386-15,20
ECONO LUBE & TUNE #186	1700 FULTON AVE	386-15,20
CHEVRON #94697	2000 ARDEN WAY	398-15,20
TOSCO 76 #30546-3725	3100 ARDEN WAY	416-16,21
RON'S EXXON SERVICE	4231 ARDEN WAY	421-22
ARDEN VILLAGE SERVICE - TEXACO	4230 ARDEN WAY	421-22
TOSCO 76 #31065-6021	1300 FULTON AVE	452-20
SHELL #6678-85	1301 HOWE AVE	458-20
ARCO #703	1266 HOWE AVE	473-20
TOWER MART #40	861 FULTON AVE	520-20
HUBACHER CADILLAC INC	1 CADILLAC DR	553-25
CIRCLE K BP #05435	2200 FAIR OAKS BLVD	561-25
CAMPUS COMMONS SHELL D1-6678-8	2270 FAIR OAKS BLVD	568-25
TOSCO 76 #30696-4637	2600 FAIR OAKS BLVD	569-25
SHELL #6677-26	3510 FAIR OAKS BLVD	570-26
ARCO #4968	3501 FAIR OAKS BLVD	570-26
CHEVRON #91743	3481 FAIR OAKS BLVD	570-26
CIRCLE K 76 #05519	3480 FAIR OAKS BLVD	570-26

EXECUTIVE SUMMARY

HIST UST: Historical UST Registered Database.

A review of the HIST UST list, as provided by EDR, and dated 10/15/1990 has revealed that there are 134 HIST UST sites within the searched area.

<u>Site</u>	<u>Address</u>	<u>Map ID</u>
AFBCA/DD-MCCLELLAN	3411 OLSON ST	0-1,4,5,6
AUBURN MINI MART	4430 AUBURN BLVD	2-7
THE FOOD STORE INC	3500 AUBURN BLVD	20-6
RENEE Y HAYES	3921 WATT AVE	22-6
ARCADE FIRE DISTRICT, STATION	3824 WATT AVE	30-6,11
CIRCLE K STORE #972	3831 WALNUT AVE	35-8,13
MIRA LOMA HIGH SCHOOL	4000 EDISON AVE	36-7,12
ARCADE TIRE SHOP	3500 EDISON AVE	39-11
CIRCLE K STORE #973	3040 AUBURN RD	44-11
KEYAVA CONSTRUCTION	3728 WALNUT AVE	45-13
DESERET INDUSTRIES	3000 AUBURN BLVD	47-11
ESKATON AMERICAN RIVER HOSPITA	4747 ENGLE RD	54-12
ARCADE WATER DISTRICT	2736 AUBURN BLVD	61-10,11
EL RANCHO AUTO SALES	2540 AUBURN BLVD	65-10
MOBIL SERVICE S TATION	3500 WATT AVE	73-11
HAGGIN OAKS GOLF SHOP	3645 FULTON AVE	77-10
HAGGIN OAKS GOLF	3645 FULTON AVE	77-10
CLAY'HS AUTOMOTIVE SERVICE	4645 WHITNEY AVE	80-12
U.S. MACHINERY CO	2330 AUBURN BLVD	87-10
FOOD AND LIQUOR #55	2533 EDISON AVE	97-10
SCOTTY'S SHELL	3124 FULTON AVE	112-10
SCOTTY'S SHELL SERVICE	3124 FULTON AVE	112-10
ALLEN FARIS TRUCKING	1929 AUBURN BLVD	118-10
DOUG'S AUTO SALES	3010 FULTON AVE	131-10
ARCADE FIRE DISTRICT STATION #	3000 FULTON AVE	131-10
THRIFTY OIL STN. #153	2005 MARCONI AVE	139-10
BUBBLE MACHINE CAR WASH	2201 MARCONI VE.	148-10
FOOTHILL PIPE & SUPPLY INC.	2871 HOWE AVE	148-10
FIRESTONE STORE #3545	2547 MARCONI AVE	158-10
REGAL STATION #501	2549 MARCONI AVE	158-10
SAMUEL J FAST	2900 WATT AVE	164-11
PACIFIC BELL	3524 MARCONI AVENUE	164-11
DEL PASO COUNTRY CLUB	3333 MARCONI AVE	167-11
90376	3447 MARCONI AVE	168-11
PACIFIC BELL	4111 MARCONI AVENUE	177-12
PAUL CARTERS TEXACO SERVICE	4249 MARCONI AVE	178-12
GARY R MCCANN	4224 MARCONI AVE	178-12
ZEE MEDICAL SERVICE	4309 MARCONI AVE	179-12
MEL RAPTON HONDA	2820 FULTON AVE	192-10
UNION OIL SS# 4542	2849 WATT AVE	195-11
CALIF. NAT'L GUARD	2829 WATT AVE	195-11,16
PACIFIC BELL	2700 WATT AVENUE	206-16
VILLAGE PONITAC INC.	2600 FULTON AVE	217-15
ROTO ROOTER SERVICE AND PLUMB	2551 ALBATROSS WAY	223-14,15
98966	2500 FULTON AVE	231-15
KLEENAIR GAS	1834 EL CAMINO AVE	234-14
FOOD AND LIQUOR 15	2101 EL CAMINO AVE	236-15
MOBIL SERVICE STATION	2160 EL CAMINO AVE	236-15
UNOCAL SS #3706	2199 EL CAMINO AVE	236-15
MOHAMMAD R ZAMIRI	2200 EL CAMINO AVE	236-15
COUNTRY CLUB CENTRE	WATT / EL CAMINO	238-16
JOHN WATERMOLEN	3501 EL CAMINO AVE	238-16

EXECUTIVE SUMMARY

Site	Address	Map ID
USA PETROLEUM COMPANY #208	2281 EL CAMINO AVE	240-15
ROSCOE D. COOK INC	2380 EL CAMINO AVE	243-15
TEXACO	3449 EL CAMINO / WATT	248-16
SACRAMENTO	3460 EL CAMINO AVE	248-16
EMIGH HARDWARE	3555 EL CAMINO AVE	252-16
EMIGH HARDWARE CO.	3555 EL CAMINO AVE	252-16
CHEVRON USA INC	4250 EL CAMINO AVE	258-17
QUALITY TUNE UP	4701 EL CAMINO AVE	260-17
TOOLEY OIL COMPANY #60	4646 EL CAMINO AVE	260-17
FRANK HURLING BODY SHOP	2349 FULTON AVE	283-15
FRANK HURLING CHEVROLET RV CTR	2400 FULTON AVE	283-15
FRANK HURLING R.V.	2400 FULTON AVE	283-15
GREAT VALLEY CHRYSLER PLY.	2329 FULTON AVE	283-15
FIRE STATION 6	2200 PARK TOWNE CIR	295-16
GREAT VALLEY MAZDA SUZUKI ISUZ	2241 FULTON AVE	299-15
MAITA OLDSMOBILE	2211 FULTON AVE	301-15
GENERAL SERVICES ADMINISTRATIO	2800 COTTAGE WAY	327-16
BILLS AUTO SUPPLY	1990 FULTON AVE	331-15
(DI-GAS) ARCO	1939 FULTON AVE	331-15
BERKAN & CLARK	2544 TESLA WAY	333-15
BERKAN & CLARK AIR CONDITIONIN	2544 TESLA WAY	333-15
KAISER FOUNDATION HOSPITALS -	2025 MORSE AVE	341-16
KMART ENTERPRISES	2000 HOWE AVE	343-15
CAR CARE CENTER	2629 JUNIPER LN	348-15
91323	2659 ALTA ARDEN EXPY	359-15
UNION OIL SS #6182	1849 FULTON AVE.	362-15
POR SAM ENTERPRISES INC	1855 WATT AVE	365-16
UNION OIL SS#6182	1849 FULTON AVE	366-15
UNION OIL SS# 6182	1849 FULTON AVE	366-15
TURNER VOLVO	1800 FULTON AVE	366-15
ARCO SERVICE STATION NO. 662	1949 ARDEN WAY	384-14,15
TURNER MOTORS	1761 FULTON AVE	386-15
SACRAMENTO MITSUBISHI	1729 FULTON AVE	386-15,20
SUBURBAN CAR WASH	1721 WATT AVE	390-16,21
BILLY T. BESS	1701 WATT AVE	390-16,21
94697	2000 ARDEN WAY	398-15,20
HARV'S CAR WASH	2105 ARDEN WAY	401-15,20
AAMCO TRANSMISSION	2257 ARDEN WAY	402-15,20
90632	2344 ARDEN WAY	406-15,20
WESTERN CAR RENTAL INC.	2409 ARDEN WAY	408-15,20
QUALITY TUNE UP	2545 ARDEN WAY	409-15,20
NIELLO VOLKSWAGEN	2701 ARDEN WAY	411-15,20
U.S. POST OFFICE	2801 ARDEN WAY	412-15,16,20,21
EXXON SERVICE STATION	3039 ARDEN WAY	415-16,21
UNION OIL SS# 3725	3100 ARDEN WAY	416-16,21
UNION OIL SS#3725	3100 ARDEN WAY	416-16,21
DURA-BUILT TRANS	3145 ARDEN WAY	416-16,21
REGAL STATION #505	3400 ARDEN WAY	419-16,21
MOBIL SERVICE STATION	4230 ARDEN WAY	421-22
TEXACO	4231 ARDEN WAY / EAST	421-22
LUBE 10	1640 FULTON AVE	426-20
MOBIL SERVICE STATION	1661 WATT AVE	428-21
ARDEN SCHOOL	1640 WATT AVE	428-21
BAR - HEIN CO	1551 FULTON AVE	434-20
HARROLD FORD	1535 HOWE AVE	438-20
UNION OIL SS#6021	1300 FULTON AVE	452-20

EXECUTIVE SUMMARY

<u>Site</u>	<u>Address</u>	<u>Map ID</u>
UNION OIL SS# 6021	1300 FULTON AVE	452-20
FULTON & HURLEY SHELL	1290 FULTON AVE	452-20
HOWE & HURLEY SHELL	1301 HOWE AVE	458-20
CARLTON'S AM/PM	1266 HOWE AVE	473-20
CLARENCE L CARLTON	1266 HOWE AVE	473-20
JESUIT HIGH SCHOOL	1200 JACOB LN	488-22,23
N/A	2520 LARKSPUR LN	496-20
C & S CEMENT CONTRACTORS INC	1065 FULTON AVE	502-20
FOOD AND LIQUOR #40	861 FULTON AVE	520-20
FIRE STATION 5	2691 NORTHROP AVE	523-20
ARTHUR HATTON	3251 ADAMS RD	532-21
HUBACHER CADILLAC INC	1 CADILLAC DR	553-25
PATITUCCI INVESTMENT CO.	571 FULTON AVE	557-25
MOBIL SERVICE STATION	2200 FAIR OAKS BLVD	561-25
CAL X DIVERSIFIED	2389 FAIR OAKS BLVD	564-25
GASAMAT # 951	2339 FAIR OAKS BLVD	564-25
CAMPOS COMMONS SHELL D-1	2270 FAIR OAKS BLVD	568-25
WM. LYON & ASSOC.	2580 FAIR OAKS BLVD	569-25
REGAL STATION #524	2590 FAIR OAKS BLVD	569-25
UNION OIL SS# 4637	2600 FAIR OAKS BLVD	569-25
UNION OIL SS#4637	2600 FAIR OAKS BLVD	569-25
WILHAGGIN SHELL	3510 FAIR OAKS BLVD	570-26
MARVIN MILLER	3501 FAIR OAKS BLVD	570-26
91743	3481 FAIR OAKS BLVD	570-26
MOBIL SERVICE STATION	3480 FAIR OAKS BLVD	570-26
ROBERT W. WITTER	501 CROCKER RD	573-26

AST: The Aboveground Storage Tank database contains registered ASTs. The data come from the State Water Resources Control Board's Hazardous Substance Storage Container Database.

A review of the AST list, as provided by EDR, and dated 09/17/2007 has revealed that there are 6 AST sites within the searched area.

<u>Site</u>	<u>Address</u>	<u>Map ID</u>
HAGGIN OAKS GOLF COURSE	3645 FULTON AVE	77-10
DEL PASO COUNTRY CLUB	3333 MARCONI AVE	167-11
PACIFIC BELL (SCRMCA69)	3600 MARCONI AVE.	171-11
PACIFIC BELL (SCRMCA16)	4111 MARCONI	177-12
PACIFIC BELL	2700 WATT AVENUE	206-16
JIFFY LUBE STORE # 387	1640 FULTON AVE.	426-20

SWEEPS: Statewide Environmental Evaluation and Planning System. This underground storage tank listing was updated and maintained by a company contacted by the SWRCB in the early 1980's. The listing is no longer updated or maintained. The local agency is the contact for more information on a site on the SWEEPS list.

A review of the SWEEPS UST list, as provided by EDR, and dated 06/01/1994 has revealed that there are 131 SWEEPS UST sites within the searched area.

EXECUTIVE SUMMARY

Site	Address	Map ID
AFBCA/DD-MCCLELLAN	3411 OLSON ST	0-1,4,5,6
AUBURN MINI MART	4430 AUBURN BLVD	2-7
Not reported	4305 AUBURN BLVD	7-7
CHEVRON STATION #93754	6801 WATT AVE	8-6
SMALL'S, INC.	3500 AUBURN BLVD	20-6
SMALLS INC	3500 AUBURN BLVD	20-6
ARCO FAC #4398	3921 WATT AVE	22-6
MR TUNE-UP	3416 AUBURN BLVD	23-6
H & B GARAGE/TOWING	3322 AUBURN BLVD	28-6
CIRCLE K STORE #972	3831 WALNUT AVE	35-8,13
CIRCLE K STORE #973	3040 AUBURN RD	44-11
SAN JUAN UNIFIED BUS YARD	3738 WALNUT AVE	45-13
SACRAMENTO DESERET INDUSTRIES	3000 AUBURN BLVD	47-11
AMERICAN RIVER HOSPITAL	4747 ENGLE ROAD	54-12
ARCADE WATER DISTRICT	2736 AUBURN BLVD	61-10,11
STAR AUTO SALES	2540 AUBURN BLVD	65-10
BP OIL FACILITY #11180	3500 WATT AVE	73-11
HAGGIN OAKS GOLF COURSE	3645 FULTON AVE	77-10
CLAY'HS AUTOMOTIVE SERVICE	4645 WHITNEY	80-12
U.S. MACHINERY CO	2330 AUBURN BLVD	87-10
SACRAMENTO SAVINGS PROPERTY	2320 AUBURN BLVD	87-10
DBA STOP & SHOP	2533 EDISON AVE	97-10
MAITA BODY SHOP	2264 AUBURN BLVD	98-10
SCOTTY'S TEXACO SERVICE	3124 FULTON AVE	112-10
ALLEN FARIS TRUCKING	1931 AUBURN BLVD	118-10
AMERICAN RIVER FIRE DEPT	3000 FULTON AVE	131-10
RELS FOODS INC	3001 ACADEMY WAY	138-9
ARCO FAC #5399	2005 MARCONI AVE	139-10
BUBBLE MACHINE CAR WASH	2201 MARCONI AVE	148-10
BLUE LAKE COMMERCIAL STRUCTURE	1750 IRIS AVE	151-9
FIRESTONE STORE #3545	2547 MARCONI AVE	158-10
EXXON #7-0119	2549 MARCONI AVE	158-10
ARCO FACILITY #706	2900 WATT AVE	164-11
PACIFIC BELL	3524 MARCONI AVENUE	164-11
DEL PASO COUNTRY CLUB	3333 MARCONI AVE	167-11
PACIFIC BELL	4111 MARCONI AVENUE	177-12
PAUL CARTERS TEXACO SERVICE	4249 MARCONI AVE	178-12
ARCO FACILITY #442	4224 MARCONI AVE	178-12
CARMICHAEL SHELL	5038 MARCONI AVE	187-13
CHEVRON #5084	5049 MARCONI AVE	187-13
MEL RAPTON HONDA	2820 FULTON AVE	192-10
RT METRO	2700 ACADEMY WAY	194-9
TOS/TOYOTA'S ONLY	2846 WATT AVE	195-11
NICKS UNION #4542/C/O NASSER K	2849 WATT AVE	195-11
CALIF. NAT'L GUARD	2829 WATT AVE	195-11,16
PACIFIC BELL	2700 WATT AVENUE	206-16
VILLAGE PONITAC INC.	2600 FULTON AVE	217-15
AMERICAN AUTO SALES	2541 ALBATROSS WAY	223-14,15
TOGNOTTIS AUTO WORLD	2509 FULTON AVE	231-15
CHEVRON #98966	2500 FULTON AVE	231-15
KLEENAIR GAS	1834 EL CAMINO AVE	234-14
FOOD & LIQUOR #15	2101 EL CAMINO AVE	236-15
JOES INBOARD BOATS	2159 EL CAMINO AVE	236-15
MOBIL SERVICE STATION	2160 EL CAMINO	236-15
UNOCAL SS #3706	2199 EL CAMINO AVE	236-15
ARCO FACILITY #4314	2200 EL CAMINO AVE	236-15

EXECUTIVE SUMMARY

Site	Address	Map ID
WEINSTOCKS COUNTRY CLUB PLAZA	3500 EL CAMINO AVE	238-16
SHELL SERVICE STATION	3501 EL CAMINO AVE	238-16
USA GASOLINE #208	2281 EL CAMINO AVE	240-15
ROSCOE D. COOK INC	2380 EL CAMINO AVE	243-15
EXXON CO USA	3449 EL CAMINO	248-16
SACRAMENTO	3460 EL CAMINO AVE	248-16
CHEVRON USA INC	4250 EL CAMINO AVE	258-17
HIRAS GAS & MINI MART	4625 EL CAMINO AVE	260-17
QUALITY TUNE UP	4701 EL CAMINO AVE	260-17
PETROSTAR GAS STATION	4646 EL CAMINO AVE	260-17
FRANK HURLING CHEVROLET INC	2449 FULTON AVE	266-15
JACK GORDON RV	1828 WOOLEY WAY	267-14
EL CAMINO HI SCH BUS BARN	4300 EL CAMINO AVE	277-17
SACTO YOLO MOSQUITO ABATEMENT	1650 SILICA AVE	282-14
FRANK HURLING CHEVROLET RV CTR	2400 FULTON AVE	283-15
FIRE STATION 6	2200 PARK TOWNE CIR	295-16
FIRESTONE TIRE STATION #3561	2361 BUTANO DR	296-16
MAITA OLDSMOBILE	2211 FULTON AVE	301-15
FULTON-EL CAMINO RECREATION AN	2201 COTTAGE WAY	320-15
FEDERAL BUILDING	2800 COTTAGE WAY	327-16
FEDERAL BUREAU OF INVEST.	2800 COTTAGE WAY	327-16
NIELLO BMW SAAB	2020 FULTON AVE	331-15
UNOCAL SERVICE STATION #7243	1939 FULTON AVE	331-15
KENS FENCE CO	2530 TESLA WAY	333-15
BERKAN & CLARK HEATING/AC	2544 TESLA WAY	333-15
KAISER FOUNDATION HOSPITALS -	2025 MORSE AVE	341-16
RAY'S SHELL	1600 ARDEN WAY	352-14
CHEVRON U.S.A. INC.	2659 ALTA ARDEN	362-15
ARCO AM/PM FAC #2166	1855 WATT AVE	365-16
UNION OIL SS#6182	1849 FULTON AVE	366-15
BUDGET RENT A CAR	1813 FULTON AVE	366-15
TURNER VOLVO	1800 FULTON AVE	366-15
VON HOUSEN MOTORS INC	1810 HOWE AVE	374-15
ARCO FACILITY NO 0662	1949 ARDEN WAY	384-14,15
TURNER MOTORS	1761 FULTON AVE	386-15
SACRAMENTO MITSUBISHI	1729 FULTON AVE	386-15,20
ECONO LUBE N TUNE	1700 FULTON AVE	386-15,20
SUBURBAN CAR WASH INC	1721 WATT AVE	390-16,21
SACRAMENTO JAGUAR	1721 HOWE AVE	392-15,20
CHEVRON #94697	2000 ARDEN WAY	398-15,20
ARDEN AND HOWE CAR WASH	2105 ARDEN WAY	401-15,20
SWIFT AUTO WORLD NORTH	2301 ARDEN WY	404-15,20
CHEVRON U.S.A. INC.	2344 ARDEN WAY	406-15,20
THRIFTY CAR RENTAL	2409 ARDEN WAY	408-15,20
TURNER MOTORS USED CARS	2535 ARDEN WAY	409-15,20
COMMERCIAL BLDG	2515 ARDEN WAY	409-15,20
NIELLO LINCOLN - MERCURY	2701 ARDEN WAY	411-15,20
U.S. POST OFFICE	2801 ARDEN WAY	412-15,16,20,21
UNOCAL SERVICE STATION #3725	3100 ARDEN WAY	416-16,21
ARDENTOWNE CENTER	3400 ARDEN WAY	419-16,21
EXXON COMPANY USA	4231 ARDEN WAY	421-22
MOBIL SERVICE STATION	4230 ARDEN WAY	421-22
JIFFY LUBE INTERNATIONAL 387	1640 FULTON AVE	426-20
MOBIL SERVICE STATION	1661 WATT AVE	428-21
HARROLD FORD	1535 HOWE AVE	438-20
DONS UNION #6021/C/O DONALD ST	1300 FULTON AVE	452-20

EXECUTIVE SUMMARY

<u>Site</u>	<u>Address</u>	<u>Map ID</u>
FULTON FOOD MART	1295 FULTON	452-20
HOWE AVENUE SHELL	1301 HOWE AVE	458-20
ARCO FACILITY #703	1266 HOWE AVE	473-20
JESUIT HIGH SCHOOL	1200 JACOB LN	488-22,23
HAROLD C. ANDERSON	2520 LARKSPUR LN	496-20
C & S CEMENT CONTRACTORS INC	1065 FULTON AVE	502-20
CHEEPER #40	861 FULTON AVE	520-20
FIRE STATION 5	2691 NORTHROP AVE	523-20
HUBACHER CADILLAC INC	1 CADILLAC DR	553-25
BP OIL CO FACILITY SITE #11175	2200 FAIROAKS BLVD	561-25
BP OIL FACILITY #11175	2200 FAIR OAKS BLVD	561-25
CAL-X DIVERSIFIED	2389 FAIR OAKS BLVD	564-25
CAMPUS COMMONS SHELL D-1	2270 FAIR OAKS BLVD	568-25
SIERRA OAKS UNION #4637	2600 FAIR OAKS BLVD	569-25
WILHAGGIN SHELL	3510 FAIR OAKS BLVD	570-26
ARCO FAC #4968	3501 FAIR OAKS BLVD	570-26
CHEVRON USA, INC.	3481 FAIR OAKS BLVD	570-26
BP OIL COMPANY FACILITY #11176	3480 FAIR OAKS BLVD	570-26
CAMPUS OAKS CAR WASH	2334 FAIR OAKS BLVD	576-25

CHMIRS: The California Hazardous Material Incident Report System contains information on reported hazardous material incidents, i.e., accidental releases or spills. The source is the California Office of Emergency Services.

A review of the CHMIRS list, as provided by EDR, and dated 12/31/2005 has revealed that there are 60 CHMIRS sites within the searched area.

<u>Site</u>	<u>Address</u>	<u>Map ID</u>
Not reported Date Completed: 24-FEB-90	3615 AUBURN BLVD.	17-6
BP WEST COAST PRODUCTS LLC 439 Date Completed: 20-MAR-90	3921 WATT AVE	22-6
Not reported Date Completed: 27-JUL-89	3921 WATT AVENUE	22-6
Not reported	3800 EDISON AVE	33-6,11
Not reported	3040 AUBURN BLVD.	41-11
Not reported Date Completed: 04-JUL-88	3000 AUBURN BLVD.	47-11
Not reported Date Completed: 02-NOV-88	4533 ENGLE RD.	53-12
Not reported Date Completed: 11-JUL-91	2804 AUBURN BLVD.	59-10,11
Not reported	3100 TRUAX CT.	114-10
Not reported	2228 EDISON AVE	114-10
Not reported Date Completed: 09-JAN-89	ROBERTSON AVE W/DELWOOD	129-12
Not reported Date Completed: 23-MAY-89	3000 FULTON AVE	131-10
Not reported Date Completed: 29-JUL-88	FULTON / MARCONI	143-10

EXECUTIVE SUMMARY

<u>Site</u>	<u>Address</u>	<u>Map ID</u>
TOWN & COUNTRY SHOPPING CENTER Not reported Date Completed: 31-JAN-89	2601 MARCONI AVE 2920 EASTERN AVE	143-10 146-12
EXXON (FORMER REGAL #501) Date Completed: 11-JAN-90	2549 MARCONI AVE	158-10
Not reported Date Completed: 30-JAN-89	2838 DARWIN WAY	188-10
Not reported FULTON AVE LLC Not reported	2737 FULTON AVE 2700 FULTON AVE 2651 LOUISIANA ST	201-10,15 201-15 220-17
Not reported Date Completed: 26-APR-91	2224 EL CAMINO AVENUE	239-15
Not reported Date Completed: 14-APR-88	4250 EL CAMINO	258-17
Not reported	2444 FULTON AVE., #2	264-15
Not reported Date Completed: 25-JUL-90	3821 DUBAC WAY	269-16
Not reported	3709 DUBAC WAY	270-16
Not reported	2317 PAMELA LN	273-15
Not reported	2125 BUTANO DRIVE	293-16
Not reported	2141 VIOLET STREET	314-15
Not reported	COTTAGE WAY / BELL ST	322-15
GENERAL SERVICES ADMINISTRATIO	2800 COTTAGE WAY	327-16
Not reported	3343 COTTAGE WAY	330-16
Not reported	2017 LONDON LANE #2	338-16
KAISER FOUNDATION HOSPITALS -	2025 MORSE AVE	341-16
Not reported Date Completed: 09-NOV-90	2025 MORSE AVENUE	341-16
Not reported	2115 WYDA WAY	357-15
Not reported Date Completed: 11-AUG-90	2450 WYDA WAY	360-15
POR SAM ENTERPRISES INC	1855 WATT AVE	365-16
Not reported	1860 HOWE AVE.	371-15
RAMOS OIL COMPANY	1860 HOWE AVE	371-15
ARCO SERVICE STATION NO. 662	1949 ARDEN WAY	384-14, 15
Not reported	1731 HOWE AVENUE	392-15,20
Not reported Date Completed: 30-MAY-91	2920 ARDEN WAY SUITE N	413-16,21
KAISER PERMANENTE	3240 ARDEN WY	418-16,21
Not reported Date Completed: 07-FEB-90	2801 HILLDALE ROAD	429-20,21
Not reported Date Completed: 26-JAN-91	1530 FULTON	434-20
Not reported	DOM WAY / BERKSHIRE STR	444-21
Not reported	BEEMIS JEWELERS 1310 FUL	452-20
Not reported	1250 HOWE AVE., BEHIND	473-20
Not reported	1229 EL SUR WY	475-22
Not reported Date Completed: 09-JUN-89	1160 EVELYN LN. #9	492-20
Not reported	1021 HOWE AVENUE	504-20
Date Completed: 12-DEC-89		

EXECUTIVE SUMMARY

<u>Site</u>	<u>Address</u>	<u>Map ID</u>
Not reported	INTERSECTION OF ENTERPR	504-20
Not reported	4540 FAIR OAKS BLVD.	505-22
Not reported	2881 JOSEPH AVE.	515-21
Not reported	2349 NORTHROP AVE.	519-20
Not reported	2505 SIERRA	543-20
Date Completed: 31-OCT-91		
Not reported	610 HOWE AVE	547-25
Not reported	FAIR OAKS BLVD. / HOWE	554-25
Date Completed: 29-APR-88		
KAISER PERMANENTE	2345 FAIR OAKS	564-25
Date Completed: 13-SEP-88		
Not reported	FAIR OAKS / WATT	570-26
Date Completed: 27-MAY-88		

NOTIFY 65: Notify 65 records contain facility notifications about any release that could impact drinking water and thereby expose the public to a potential health risk. The data come from the State Water Resources Control Board's Proposition 65 database.

A review of the Notify 65 list, as provided by EDR, and dated 10/21/1993 has revealed that there are 3 Notify 65 sites within the searched area.

<u>Site</u>	<u>Address</u>	<u>Map ID</u>
ARCO SERVICE STATION NO. 6225	4745 WATT AVENUE	1-6
UNOCAL SERVICE STATION #3725	3100 ARDEN WAY	416-16,21
ARCO PRODUCTS COMPANY	1266 HOWE AVENUE	472-20

VCP: Contains low threat level properties with either confirmed or unconfirmed releases and the project proponents have request that DTSC oversee investigation and/or cleanup activities and have agreed to provide coverage for DTSC's costs.

A review of the VCP list, as provided by EDR, and dated 08/28/2007 has revealed that there are 2 VCP sites within the searched area.

<u>Site</u>	<u>Address</u>	<u>Map ID</u>
MERCY HOUSING CALIFORNIA	3421 EAST COUNTRY CLUB	86-11
TUP BOTTLING FACILITY	2670 LAND AVE	198-9,14

DRYCLEANERS: A list of drycleaner related facilities that have EPA ID numbers. These are facilities with certain SIC codes: power laundries, family and commercial; garment pressing and cleaners' agents; linen supply; coin-operated laundries and cleaning; drycleaning plants except rugs; carpet and upholstery cleaning; industrial launderers; laundry and garment services.

A review of the CLEANERS list, as provided by EDR, and dated 07/31/2007 has revealed that there are

EXECUTIVE SUMMARY

25 CLEANERS sites within the searched area.

<u>Site</u>	<u>Address</u>	<u>Map ID</u>
FOSTER'S SERVICE CO	1964 AUBURN BLVD	115-10
VILLAGE CLEANERS	2709 MARCONI AVE STE B	159-10
1X VILLAGE CLEANERS	2709 MARCONI AVENUE_#B	159-10,11
VOGUE CLEANERS	2750 MARCONI AVENUE	159-10,11
MARCONI & WATT CLEANERS	3512 MARCONI AVE	164-11
SUNSHINE CENTER CLEANERS	4317 MARCONI AVENUE	179-12
VOGUE CLEANERS	2864 FULTON AVE	192-10
COUNTRY CLUB CLEANERS	2612 WATT AVE	222-16
RYTINA DRY CLEANERS	2525 YORKTOWN	241-16
FASHION CLEANERS	2458 AVALON DR	275-17
BILLS CLEANERS	2544 COTTAGE WAY	325-15
PRESTIGE CLEANERS	2121 ARDEN WY	401-15,20
ARDEN & WATT CLEANERS	3437 ARDEN WAY	410-16,21
X CELL CLEANERS	3110 ARDEN WAY	416-16,21
BELWIN CLEANERS INC	3355 ARDEN WAY	419-16,21
NEWBOLD CLEANERS	4211 ARDEN WAY	421-22
ARNOLD CLEANERS, INC	4338 ARDEN WAY	422-22
ARDEN PLAZA CLEANERS	4373 ARDEN WAY	423-22
ARROW CLEANERS	1351 FULTON AVE	452-20
APOLLO CLEANERS	1326 FULTON AVE	452-20
SAVE ON CLEANERS #2	823 HOWE AVENUE	530-20
RYTINA_FINE CLEANERS AND LAUND	630 FULTON AVE	548-25
SAVE ON CLEANERS NO 15	2310 FAIR OAKS BLVD UNI	567-25
SAVE ON CLEANERS #15 DBA PAYLE	2310 FAIR OAKS BLVD UNI	567-25
JAMES MARC CLEANERS	69 UNIVERSITY AVENUE	577-25

CDL: A listing of drug lab locations. Listing of a location in this database does not indicate that any illegal drug lab materials were or were not present there, and does not constitute a determination that the location either requires or does not require additional cleanup work.

A review of the CDL list, as provided by EDR, and dated 09/30/2007 has revealed that there are 12 CDL sites within the searched area.

<u>Site</u>	<u>Address</u>	<u>Map ID</u>
Not reported	3932 ROSEMARY CIRCLE	62-12
Not reported	2600 AUBURN BLVD, RM 44	64-10
Not reported	2713 EDISON AVE	82-10,11
Not reported	3504 ROBERTSON AVE	127-11
Not reported	2925 BURNECE ST	147-11
RICH WIEDEL & RAYMOND VANDENBE	4508 HAZELWOOD AVE	214-17
Not reported	2530 BELL ST	233-15
Not reported	3623 CODY WAY	300-16
Not reported	1924 FLOWERS ST	353-16
SALVADOR LOPER	2080 HALLMARK DR	446-20
Not reported	1500 HYDE WAY	448-21
STEPHEN SHIELDS CYNTHIA YOUNG	1125 AGATHA WAY	494-20

EXECUTIVE SUMMARY

HAZNET: The data is extracted from the copies of hazardous waste manifests received each year by the DTSC. The annual volume of manifests is typically 700,000-1,000,000 annually, representing approximately 350,000-500,000 shipments. Data from non-California manifests & continuation sheets are not included at the present time. Data are from the manifests submitted without correction, and therefore many contain some invalid values for data elements such as generator ID, TSD ID, waste category, & disposal method. The source is the Department of Toxic Substance Control is the agency

A review of the HAZNET list, as provided by EDR, and dated 12/31/2006 has revealed that there are 762 HAZNET sites within the searched area.

<u>Site</u>	<u>Address</u>	<u>Map ID</u>
AFBCA/DD-MCCLELLAN	3411 OLSON ST	0-1,4,5,6
RESTORATION SHOP THE	4343 AUBURN BLVD UNIT C	4-7
HERITAGE OAKS HOSPITAL	4250 AUBURN BLVD	7-7
CENTURY GRAPHICS	4261 AUBURN BLVD	7-7
ROMAN CATHOLIC BISHOP OF SAC	4375 WINDING WAY	9-7
RODEMANN'S COLLISION REPAIR IN	4343 AUBURN BLVD STE D	10-7
QUIK STOP MARKET NO 112	3700 AUBURN BLVD	14-6
PASADENA ELEM SCHOOL	4330 PASADENA AVE	15-7
SACRAMENTO CHILDRENS HOME	4533 PASADENA AVE	16-7
CHILDREN'S RECEIVING HOME OF S	3555 AUBURN BLVD	18-6
1X ANNADALE MANOR	3950 ANNADALE	19-6
DENNY'S	3520 AUBURN BLVD	20-6
BRANKO STIJAKOVIC	3550 AUBURN BLVD APT 12	20-6
SHELL SERVICE STATION	3500 AUBURN	20-6
SMALL'S, INC.	3500 AUBURN BLVD	20-6
SHELL	3500 AUBURN BLVD	20-6
ARCO AM/PM GAS STATION	3921 WATT AVE	22-6
BP WEST COAST PRODUCTS LLC 439	3921 WATT AVE	22-6
BP WEST COAST PRODUCTS LLC 439	3921 WATT AVE	22-6
ARCO PRODUCTS COMPANY	3921 WATT AVE	22-6
ARDENT AUTO REPAIR	3420 AUBURN BLVD	23-6
LINCOLN CENTER HOMEOWNERS ASSO	3838 WATT AVE BLDG B /	26-6
LINCOLN CENTER ASSOCIATION	3838 WATT AVE BLDG A	26-6
D. BASTANI, DDS & A. BANDANI,	3838 WATT AVE STE A-100	26-6
LAWRENCE D HANSEN DDS INC	3838 WATT AVE	26-6
SPECTRUM INTERNATIONAL	3917 BALLARD DR.	27-7
DON HILL AUTOMOTIVE	3300 AUBURN BLVD #18	28-6,11
HOME SAVINGS OF AMERICA	3845 ANNADALE LN	29-6,11
NATURAL LOOK HAIR CENTER	3821 WATT AVE	30-6,11
19TH HOLE	3216 AUBURN BLVD	31-6,11
GOLDEN TEE INN	3216 AUBURN BLVD	31-6,11
GOLDEN TEE RESTUARANT	3216 AUBURN BLVD	31-6,11
JASON CHANG	3204 AUBURN BLVD	31-6,11
ROLAND WALKER	3831 ANNADLE LN	32-6,11
MIRA LOMA HIGH SCHOOL	4000 EDISON AVE	36-7,12
SJUSD - MIRA LOMA HIGH SCHOOL	4000 EDISON AVE	36-7,12
3636 EDISON AVE LLC	3636 EDISON AVE	38-11
PACIFIC REGIONAL GROUP	3636 EDISON AVE	38-11
SJUSD - ARCADE MIDDLE SCHOOL	3500 EDISON AVENUE	39-11
ARCADE TIRE SHOP	3500 EDISON AVE	39-11
BRIAN BULLARD	3132 AUBURN BLVD	40-11
CIRCLE K STORES INC.#973	3040 AUBURN RD	41-11
CIRCLE K STORE #973	3040 AUBURN RD	44-11
SAN JUAN SCHOOL DIST BUS	3738 WALNUT	45-13
SAN JUAN UNIFIED BUS YARD	3738 WALNUT AVE	45-13
CHURCH OF JESUS CHRIST OF LATT	3000 AUBURN BLVD	47-11
DESERET INDUSTRIES	3000 AUBURN BLVD	47-11

EXECUTIVE SUMMARY

Site	Address	Map ID
AAA RESIDENCE INN	3721 WATT AVE	49-11
CHURCH OF JESUS CHRIST OF LATE	2930 AUBURN BLVD	50-11
AMERICAN RIVER PREP	4436 ENGLE RD	52-12
ESKATON AMERICAN RIVER MANOR	4741 ENGLE RD	54-12
SACRAMENTO RADIOLOGY MISSION	3637 MISSION AVE UNIT 5	60-12
PULMONARY MEDICINE ASSOCIATES	3637 MISSION AVENUE	60-12
CHARLES SHALZ TRUST	3625 MISSION	60-12
1X SUTTER HEALTH	3630 MISSION AVE	60-12
RICHARD A RENTFRO MD INC	3609 MISSION AVE, STE B	60-12
KEN RUNTESPPEDY PRINTING	3609 MISSION AVENUE	60-12
ARCADE WATER DISTRICT	2736 AUBURN BLVD	61-10,11
CENTRAL VISION LLC	2600 AUBURN BLVD	64-10
DANIEL KATSAROS	2540 AUBURN BLVD	65-10
TOYOTA OF SACRAMENTO INC	2500 AUBURN BLVD	65-10
MAITA TOYOTA OF SACRAMENTO	2500 AUBURN BLVD	69-10
DONALD MACKO PH D, MD	3521 MISSION AVE.	71-12
ARCO #5336	3501 WALNUT AVE	72-13
BP OIL COMPANY (TOSCO NORTHWES	3500 WATT AVE	73-11
JACK MUNDI	3500 WATT_AVE	73-11
1X RALEYS	3431 WATT AVE	73-11
JAPAN MOTORS	2444 AUBURN BLVD	76-10
MAITA HYUNDAI	2436 AUBURN BLVD	76-10
EDDIE'S BRAU HOF	2428 AUBURN BLVD	76-10
HAGGIN OAKS GOLF COURSE	3645 FULTON AVE	77-10
SJUSD - WHITNEY AVENUE ELEMENT	4248 WHITNEY AVENUE	78-12
STEVE MAITIA	2410 AUBURN BLVD	81-10
MARC BECKER DIESEL FUEL INJECT	3500 A FULTON AVE	84-10
NIELLO INVESTMENTS LLC	2344 AUBURN BLVD	85-10
MERCY HOUSING	3420 E COUNTRY CLUB LN	86-11
SACRAMENTO S&L	2330 AUBURN BLVD	87-10
RICHARD ENGOAHL	2312 AUBURN BLVD	87-10
PATRICIA & JOSEPH SYMKOWICK	4311 LOCKWOOD	88-12
PAUL & CRAIG SMITH	2300 AUBURN BLVD/PATHFI	89-10
JANET & FRANK PALUCH	3416 SHANNON ST	90-12
AUTO FINANCE	3333 FULTON AVE	93-10
JOSEFINA VILLA LOVOS	3324 FULTON	93-10
J COWAN ELEMENTARY SCHOOL	3350 BECERRA WAY	96-11,12
FOOD & LIQUOR #55	2533 EDISON AVE	97-10
DIAGNOSTIC RADIOLOGICAL IMAGIN	2288 AUBURN BLVD STE 10	98-10
MAITA BODY SHOP	2264 AUBURN BLVD	98-10
ELLEN BALTAZAR	3311 MISSION AVE	99-12
KOSAK CHIROPRACTIC	3300 WATT AVE STE A	100-11
BENDER PUREWAL	2230 AUBURN BLVD	102-10
SMOG KING	3181 FULTON AVENUE	103-10
FAIRVIEW APARTMENTS	3216 FAIRVIEW CT	106-10
SCOTTY & SONS AUTO & SMOG	3124 FULTON AVE	112-10
CHURCH TERRACE APARTMENTS	2312 CHURCH AVE	113-10
SJUSD - DYER-KELLY ELEMENTARY	2236 EDISON AVE	114-10
FOSTER'S SERVICE CO	1964 AUBURN BLVD	115-10
JAMES F & NADENE DURKIN	3131 SHASTA WAY	117-11
AMERICAN POLY-THERM COMPANY	1636 KATHLEEN AVENUE	122-9
TITAN METAL	1704 KATHLEEN AVE	123-9
FOSTER AUTO CARE	1936 NAOMI WAY	125-10
BUTCH EDWARD WILLIAM DMD	3071 FULTON AVENUE	131-10
MC GLONE COPY SHOP	3061 FULTON AVE	131-10
BILL PARKER	3010 FULTON AVE	131-10

EXECUTIVE SUMMARY

<u>Site</u>	<u>Address</u>	<u>Map ID</u>
Q LUBE #1560	2590 VALLEY RD	131-10
VICTORY LANE QUICK OIL CHANGE	2590 VALLEY RD	131-10
AMERICAN RIVER FIRE PROTECTION	3000 FULTON AVE	131-10
MICHAEL VERMILLION	3011 MORSE AVE	132-11
BROWNIE MUFFLER SHOP	1957 MARCONI AVE	133-10
DR SAMUEL CHOI	3046 WATT AVENUE	134-11
ARCO FAC #5399	2005 MARCONI AVE	139-10
NNN TOWN & COUNTRY VILLAGE LLC	2713 EL PASEO LANE	142-10
WILLIAM GLEN INC.	2651 EL PASEO	143-10
TOWN & COUNTRY VILLAGE SHOPPIN	2618 EL PASEO LANE	143-10
BLOODSOURCE - TOWN & COUNTRY	2936 FULTON AVE	143-10
TOWN & COUNTRY WEST GP	2929 FULTON AVE	143-10
PENTACO MANAGEMENT INC	2915 FULTON AVE	143-10
W ROBERT COBB	2903 FULTON AVE	143-10
UNIROYAL GOODRICH	2140 MARCONI AVE	148-10
BUBBLE MACHINE CAR WASH	2201 MARCONI AVE	148-10
HELM, CHARLES	2871 HOWE AVE	148-10
SJUSD - MISSION AVE ELEMENTARY	2925 MISSION AVE	149-12
INJURY CARE ASSOCIATES	2906 DARWIN STREET	150-10
PACE SETTER INC	1 ADOBE COURT	153-10
KAMMERAAD CHIROPRACTIC OFFICE	2400 MARCONI AVE #D	155-10
MARCONI VILLA APARTMENTS	2401 MARCONI AVE	155-10
JACK RICHEY & COMPANY	2406 MARCONI AVE	155-10
BEN ALI VETERINARY CLINIC	2420 MARCONI AVE	156-10
TOWN AND COUNTRY CHIROPRACTIC	2500 MARCONI AVE STE 10	157-10
FIRESTONE STORE #3545	2547 MARCONI AVE	158-10
FIRESTONE STORE #3545	2547 MARCONI AVE	158-10
EXXON (FORMER REGAL #501)	2549 MARCONI AVE	158-10
EXXON CO USA #70119	2549 MARCONI AVENUE	158-10
NELLA OIL CO	2549 MARCONI AVE	158-10
MARCONI EXXON	2549 MARCONI AVE	158-10
MORTON L FRIEDMAN	2640-2650 MARCONI AVE	159-10
MORTON L. FRIEDMAN	2640-2650 MARCONI AVE	159-10
VILLAGE CLEANERS	2709 MARCONI AVE STE B	159-10
VOGUE CLEANERS	2750 MARCONI AVENUE	159-10,11
TAYLORS INVESTMENT COMPANY	2700 MARCONI AVE	159-10,11
BURGER KING	2746 MARCONI AVE	159-11
GREGORY C TINLOY DDS	2830 MARCONI AVE	159-11
MORTON FRIEDMAN DBA TOWN & COU	2629 MARCONI AVENUE	160-10
BOOK CHECK	2800 MARCONI AVE	162-11
TAYLOR'S INVESTMENT CO.	2820 MARCONI	162-11
DENTAL X-RAY & PHOTOGRAPHY	3517 MARCONI AVE 103	164-11
SAMUEL J FAST	2900 WATT AVE	164-11
FAZCO INC	2900 WATT AVE	164-11
DAVID MCINTIRE DDS,LOCHE JOHNS	3517 MARCONI AVE,#105	164-11
RALEYS 416 456	3518 MARCONI AVE	164-11
PACIFIC BELL	3524 MARCONI AVENUE	164-11
PACIFIC BELL TELEPHONE CO DBA	3524 MARCONI AVE	164-11
LISA J DOBAK DDS	3517 MARCONI AVE STE 10	164-11
EXCEL CHIROPRACTIC	3633 MARCONI AVE	166-11
DEL PASO COUNTRY CLUB	3333 MARCONI AVE	167-11
CHEVRON #9-0376	3447 MARCONI AVE	168-11
ACC-U-TUNE & BRAKE	3447 MARCONI AVENUE	168-11
JIFFY LUBE STORE 2354	3447 MARCONI AV	168-11
JIFFY LUBE INTERNATIONAL #2354	3447 MARCONI AVE	169-11
KELLY R GUY DDS	3704 MARCONI AVE #5	170-11

EXECUTIVE SUMMARY

Site	Address	Map ID
1X PACIFIC BELL	3600 MARCONI	171-11
MARCONI-WATT CHIROPRACTIC GRP	3825 MARCONI AVE	172-11
DONALD E CLARKE DDS INC	3901 MARCONI AVENUE	173-11,12
ARCADE BAPTIST CHURCH	3927 MARCONI AVE	174-12
AMBER GROVE INVESTORS	4009 MARCONI AVENUE	175-12
TOWN & COUNTRY LUTHERAN CHURCH	4049 MARCONI AVE	176-12
PACIFIC BELL	4111 MARCONI AVENUE	177-12
PACIFIC BELL TELEPHONE CO DBA	4111 MARCONI AVE	177-12
ARCO #442	4224 MARCONI AVE	178-12
BP WEST COAST PRODUCTS LLC 044	4224 MARCONI AVE	178-12
ARCO PRODUCTS COMPANY	4224 MARCONI AVENUE	178-12
MARILYN WARDLOW	4301 MARCONI AVE	179-12
KRAGEN AUTO PARTS STORE #313	4300 MARCONI AVE	179-12
SUNSHINE CENTER CLEANERS	4317 MARCONI AVENUE	179-12
LOCHE JOHNSON DDS	4350 MARCONI AVE #200	180-12
DAVID M LEWIS DMD	4350 MARCONI AVE STE 10	180-12
FLOYD A SERR DDS	3704 MARCONI AVE STE 5	181-11
SUNRISE UNITY CHURCH	4440 MARCONI AVE	183-12
LUTHERAN CHURCH OF OUR REDEEME	4641 MARCONI AVENUE	185-12
CHEVRON #5084	5049 MARCONI AVE	187-13
MEL RAPTON HONDA	2820 FULTON AVE	192-10
A1 TRANSMISSION	2845 FULTON AVE	192-10
A1 TRANSMISSION	2845 FULTON AVENUE	192-10
POPE STUDIOS	2866 FULTON AVE	192-10
BUDGET RENT A CAR	2535 EL SUTTON LN	193-10
COUNY OF SAC/DGS/FLEET SVCS/FL	2535 EL SUTTON LN	193-10
EL SUTTON PARTNERS	2535 EL SUTTON LN	193-10
TOS/TOYOTA'S ONLY	2846 WATT AVE	195-11
TOYOTA'S ONLY	2846 WATT AVE	195-11
CENTURY THEATRES	2842 WATT AVE	195-11
NICKS UNION #4542/C/O NASSER K	2849 WATT AVE	195-11
UNOCAL SERVICE STATION #4542	2849 WATT AVENUE	195-11
CIRCLE K STORES INC STATION #5	2849 WATT AVE	195-11
STATE MILITARY DEPT-NATIONAL G	2829 WATT AVE.	195-11,16
THE WATKINS COMPANY, INC. III	2829 WATT AVE	195-11,16
HERB C JENSEN DDS INC	2835 EASTERN AVE,#4	196-12
DONALD YOST, D.D.S & PETER NYL	2835 EASTERN AVE	196-12
MARK E. WHITE, D.D.S.	2835 EASTERN AVE.#3	196-12
MARK KUJIRAOKA DDS	2821 EASTERN AVE STE 2	196-12
DR GREGORY TUTTLE DDS	2821 EASTERN AVENUE	196-12,17
MICHAEL L GREEN DDS	2821 EASTERN AVE, #5	196-12,17
DR DAVID B LEE DDS	2821 EASTERN AVE	196-12,17
STEPHEN OTT	2821 EASTERN AVE #3	196-12,17
KENMAR SAP INC.DBA ALL TUNE &	2809 FULTON AVE.	197-10
HOME SAVINGS OF AMERICA	2760 CORABEL LANE	200-11,16
CHI TU WU	2711 FULTON AVE	201-15
FULTON AVE LLC	2700 FULTON AVE	201-15
JAW'S GEAR & AXLE	2660 ALBATROSS WAY	204-14,15
CALIFORNIA CUSTOM TRAILERS	2646 ALBATROSS WAY	204-14,15
PACIFIC BELL	2700 WATT AVENUE	206-16
PACIFIC BELL TELEPHONE CO DBA	2700 WATT AVE	206-16
DBA SHADOWOOD APARTMENTS	3644 KINGS WAY/APTS 1 /	209-16
RIVERSIDE DR.DBA SHADOWOOD APT	3644 KINGSWAY	209-16
SHADOWOOD APARTMENTS	3644 KINGS WAY UNITS 13	209-16
PACIFIC BELL (UB0F9)	3601 KINGS WAY	209-16
PACIFIC BELL	3707 KINGS WAY	210-16

EXECUTIVE SUMMARY

Site	Address	Map ID
BIG O TIRES	2625 FULTON AVE	211-15
JOE LANPHIER INC	2626 FULTON AVE	211-15
H K M PROPERTY	2621 HOWE AVENUE	212-15
JOHN ORSI DDS INC	2605 EASTERN AVENUE	213-17
DOUGLAS W.MCCREARY DDS	2605 EASTERN AVE #5	213-17
STEVEN L. BROWN DDS, INC.	2605 EASTERN AVENUE #6	213-17
ROBERT E SUTTER DDS INC	2605 EASTERN AVENUE #3	213-17
ALLEN D MILLER DDS	2605 EASTERN AVE	213-17
1X STEVE N JORDAN	2600 EASTERN AVE	213-17
RICH WIEDEL & RAYMOND VANDENBE	4508 HAZELWOOD AVE	214-17
COUNTY OF SACRAMENTO	4612 HAZELWOOD AVE	215-17
HOME SAVINGS	839 SUNRISE	216-15, 16
HONEST ENGINE AUTOMOTIVE CORP	2615 FULTON AVE	217-15
DW TILT CORP	2609 FULTON AVE	217-15
VILLAGE PONITAC INC.	2600 FULTON AVE	217-15
CREEKSIDE ELEMENTARY SCHOOL	2641 KENT DRIVE	218-16
SJUSD - DEL PASO MANOR ELEMENT	2700 MARYAL DRIVE	219-17
COUNTRY CLUB CLEANERS	2612 WATT AVE	222-16
QUICKY'S PHOTO PROCESSING	2610 WATT AVE	222-16
COUNTRY CLUB LANES	2600 WATT AVE	222-16
ALLENS SPECIALTY AUTO INC	2541 ALBATROSS WY	223-14, 15
SANA KOTHARI DDS	3332 BALMORAL DRIVE	224-16
STEVEN L. BROWN DDS INC G HAIL	2605 EASTERN AVENUE #6	225-17
SACRAMENTO EQUIPMENT MAINTENAN	2533 CONNIE DR	227-15
AMPOL PUBLISHING	2003 EL CAMINO AVE	227-15
PRECISION PRINTING	2007 EL CAMINO AVE	227-15
DISCOVERY PARK APARTMENTS	2025 EL CAMINO	227-15
SATURN OF FULTON AVENUE	2540 FULTON AVE	231-15
TOGNOTTI'S	2509 FULTON AVE	231-15
CAPITOL CARE DENTISTRY	2628 EL CAMINO AVE	231-15
CAPITAL CARE DENTISTRY	2628 EL CAMINO AVE	231-15
BIG O TIRES	2621 EL CAMINO	231-15
CHEVRON 98966	2500 FULTON AVE	231-15
FRY'S CHEVRON SERVICE	2500 FULTON AVE	231-15
4 WHEEL PARTS PERFORMANCE CENT	1900 EL CAMINO AVE	234-14, 15
SACRAMENTO EMERG VETER CLINIC	2201 EL CAMINO AVE	236-15
FOOD & LIQUOR #15	2101 EL CAMINO AVE	236-15
FAST N EASY MARKET	2101 EL CAMINO AVE	236-15
CHEAPER #15	2101 EL CAMINO AVE	236-15
FOLSOM MARINE INC(DBA)JOES MAR	2159 ELCAMINO AVE	236-15
HARRISONS MARINE	2159 EL CAMINO AVENUE	236-15
AUTOZONE #5602	2160 EL CAMINO AVE	236-15
UNOCAL SS #3706	2199 EL CAMINO AVE	236-15
TOSCO #05762 (FORMER UNOC	2199 EL CAMINO	236-15
SIERRA COPY	2120 EL CAMINO AVE	236-15
THE FORMS OUTLET INC	2209 EL CAMINO AVE	237-15
WATT AVE CO, A GENERAL PARTNER	2526 WATT AVE	238-16
MACYS WEST	3500 EL CAMINO	238-16
FEDERATION DEPT STORE	3500 EL CAMINO	238-16
COUNTRY CLUB MART	3501 EL CAMINO AVE	238-16
SHELL SERVICE STN	3501 EL CAMINO	238-16
MACY'S WEST INC	3500 EL CAMINO AVE	238-16
USA GASOLINE CORPORATION FACIL	2281 EL CAMINO AVE	240-15
USA SS #208	2281 EL CAMINO AVE	240-15
JIM HANLEY INC DBA AUTOMASTERS	2301 EL CAMINO AVE	240-15
LONGS DRUG STORE	3400 EL CAMINO AVE	241-16

EXECUTIVE SUMMARY

Site	Address	Map ID
DENTAL CARE	3337 EL CAMINO AVE	241-16
MCCURRY'S CAMERA NC-105	3356 EL CAMINO AVENUE	241-16
SAMS CLUB	3360 EL CAMINO AVE	241-16
LORETTO HIGH SCHOOL	2360 EL CAMINO AVE	242-15
LORETTO HIGH SCHOOL	2380 EL CAMINO AVE	243-15
KAMMERAAD CHIROPRACTIC CLINIC	3007 EL CAMINO AVE. STE	245-16
JOHN D PEARSON DDS	2933 EL CAMINO AVENUE	246-16
LONGS DRUGS #101	3440 EL CAMINO AVE	248-16
NELLA OIL COMPANY #71	3449 EL CAMINO AVE	248-16
WATT AVENUE EXXON	3449 EL CAMINO AVE	248-16
EXXON CO USA	3449 EL CAMINO	248-16
SACRAMENTO	3460 EL CAMINO AVE	248-16
WALMART STORE #5230	3460 EL CAMINO AVE	248-16
MONTGOMERY WARD AUTO EXPRESS #	3460 EL CAMINO AVE	248-16
1X EMIGH HARDWARE	3555 EL CAMINO AVE	252-16
WASHINGTON MUTUAL	3600 EL CAMINO AVE	253-16
WALTER A WINFREY DDS	3300 EL CAMINO AVE	254-16
F GORDON LOVERIDGE DDS INC	3960 EL CAMINO	255-17
JOHN B CHILDERS DDS	3960 EL CAMINO AVE	255-17
ROBERT N KATIBAH DDS	3960 EL CAMINO AVE	255-17
EL CAMINO DENTAL BLDG.	3960 EL CAMINO AVE	255-17
GORDON DOUGLASS DDS	3960 EL CAMINO AVE	255-17
EL CAMINO VETERINARY HOSPITAL	4000 EL CAMINO	256-17
THOMAS W BURNS D.C.	4301 EL CAMINO AVE	259-17
HIRAS GAS & MINI MART	4625 EL CAMINO AVE	260-17
SILVER GAS & FOOD	4625 EL CAMINO AVE	260-17
CARMICHAEL AUTOMOTIVE	4701 EL CAMINO	260-17
TOOLEY OIL COMPANY #60	4646 EL CAMINO AVE	260-17
EAGLE GAS & ELECTRIC	4646 EL CAMINO AVE	260-17
SILVER GAS & FOOD SERVICE	4625 EL CAMINO AVE	261-17
PETERSON CHIRO CORP/KELLER CHI	4616 ELCAMINO AVE	261-17
TUNEUP MASTERS #21	2450 FULTON AVE	264-15
MIKE DAUGHERTY CHEVROLET	2449 FULTON AVE	266-15
HAYES BROTHERS COLLISION REPAI	2341 FULTON AVE	266-15
MICHAEL DAUGHERTY CHEVROLET	2449 FULTON	266-15
DAUGHTERY CHEVROLET	2341 FULTON AVE	266-15
US BANK BUILDING	2460 WATT AVE	268-16
NORMAN JACOB, DMD	2447 MISSION AVE. #E	271-17
BRIAN A. FAHEY, DDS	2447 MISSION AVE, STE A	271-17
MIKE'S DISCOUNT FOODS	2424 MISSION AVE	271-17
SJUSD - HOWE ELEMENTARY SCHOOL	2404 HOWE AVENUE	274-15
FASHION CLEANERS	2458 AVALON DR	275-17
EL CAMINO HIGH SCHOOL	4300 EL CAMINO AVE	277-17
NATIONAL WEATHER SRV/US DEPT O	3310 EL CAMINO	279-16
NATIONAL WEATHER SERVICE	3310 EL CAMINO AVE STE	279-16
COUNTRY CLUB PROPERTIES	3310 EL CAMINO	279-16
QUIET KNOLLS SR APTS, LP	2340 BELL ST	280-15
QUIET KNOLLS SR APTS, LP	2324 BELL ST	280-15
SACTO YOLO MOSQUITO ABATEMENT	1650 SILICA AVE	282-14
FRANK HURLING CHEVROLET RV CTR	2400 FULTON AVE	283-15
GREAT VALLEY CHRYSLER PLY.	2329 FULTON AVE	283-15
MACY'S COUNTRY CLUB PLAZA	2401 BUTANO DR	286-16
1X ST MARKS UNITED METHODIST C	2391 ST MARKS WAY	287-16,17
RITZ/KITS CAMERA #966	2346 WATT AVENUE	290-16
1X GREAT VALLEY CHRYSLER-PLYMO	MAZDA CENTER	292-15
COUNTRY CLUB CENTER PARTNERSHI	2134 BUTANO DR	293-16

EXECUTIVE SUMMARY

<u>Site</u>	<u>Address</u>	<u>Map ID</u>
WELLS FARGO BANK	2125 BUTANO DR	293-16
BUREAU OF LAND MANAGEMENT	2135 BUTANO DR	293-16
WELLS FARGO BANK	2301 WATT AVE	294-16
LZB FINANCE INC	CORNER OF WATT / BUTA	294-16
J C PENNEY INC	2300 WATT AVE	294-16
GUARANTY BANK INC	2277 WATT AVE	294-16
J B COWKER	2275 WATT AVE	294-16
FIRESTONE TIRE STATION #3561	2361 BUTANO DR	296-16
FIRESTONE STORE #35C1	2361 BUTANO DR	296-16
EUGENE SPENCER DDS	2322 BUTANO DRIVE	297-16
COUNTRY CLUB MEDICAL CTR	2322 BUTANO DR	297-16
DRS CAMERON C CHO & PAMELA L S	2322 BUTANO DR, #202	297-16
DOUGLAS HAMMITT/DPM	2322 BUTANO DRIVE	297-16
GREAT VALLEY MAZDA ISUZU	2241 FULTON AVE	299-15
SACRAMENTO CITY MITSUBISHI	2211 FULTON AVE	301-15
MAITA OLDSMOBILE	2211 FULTON AVE	301-15
SACRAMENTO MITSUBISHI	2211 FULTON AVE	301-15
BRALEY & GRAHAM BUICK	2200 FULTON AVENUE	301-15
BRALEY & GRAHAM BUICK	2194 FULTON AVE	301-15
MICHAEL REX FAVERO DMD	2237 PARK TOWNE STE 1	302-16
DAVID M SPECTOR DDS INC	2237 PARK TOWNE CIRCLE	302-16
MARCIA A LAUFER DDS	2237 PARK TOWNE CIRCLE	302-16
CHARLES BELL INC	2214 LOMA VISTA DR	303-15
SOLDANO CHIROPRACTIC	2220 WATT AVENUE	306-16
ARGONAUT DEVICES LLC	2233 WATT AVE	306-16
JOHN L WILLIAMS FAMILY TRUST E	2233 WATT AVE	306-16
ARCADE WATER DIST	3169 ELLINGTON CIRCLE	307-16
SJUSD - COTTAGE ELEMENTARY SCH	2221 MORSE AVE	308-16
FULTON AVENUE VETERINARY HOSPI	2173 FULTON AVE	310-15
DAEWOO OF SACRAMENTO	2171 FULTON AVE	310-15
BRALEY & GRAHAM BUICK	2163 FULTON AVE	310-15
DON HICKY LEASING	2160 FULTON AVENUE	310-15
FRAN CAMMAROTA	2151 FULTON AVE	310-15
SJUSD - BILLY MITCHELL ELEMENT	4425 LAURELWOOD WAY	313-17
TRUCK TIME AUTO SALES	2134 FULTON AVE	315-15
FRAN CAMMAROTA	2119 FULTON AVE	315-15
DOWNEY SAVINGS AND LOAN	2150 WATT AVE	316-16
CHARLES BELL INC	2129 HACIENDA WY	317-15
JAMES BROWN	2163 COTTAGE WAY	319-15
FULTON-EL CAMINO RECREATION &	2201 COTTAGE WY	320-15
RADIAL TIRE SVC	2500 COTTAGE	324-15
SWIFT DODGE	2539 COTTAGE WAY	325-15
SWIFT AUTO WORLD NORTH	2539 COTTAGE WY	325-15
ROBERTA'S PRINTING & COPY	2546 COTTAGE WAY	325-15
KRAGEN AUTO PARTS #227	2560 COTTAGE WY	325-15
USGS	2800 COTTAGE WAY RM W-2	327-16
FEDERAL BUILDING	2800 COTTAGE WAY	327-16
FEDERAL BUREAU OF INVESTIGATIO	2800 COTTAGE WAY	327-16
US BUREAU OF RECLAMATION	2800 COTTAGE WY	327-16
US BUREAU OF RECLAMATION	2800 COTTAGE WAY	327-16
U S BUREAU OF RECLAMATION	2800 COTTAGE WY	327-16
COTTAGE ESTATES APARTMENTS	2916 COTTAGE WY	328-16
DAUGHERTY LINCOLN MERCURY	2341 FULTON AVE (FRONT)	331-15
SACRAMENTO JAGUAR SAAB	2052 FULTON AVE	331-15
BLACK & DECKER SVC CTR	2033 FULTON AVE	331-15
CLUTCH HOUSE INC	2015 FULTON	331-15

EXECUTIVE SUMMARY

Site	Address	Map ID
NIELLO BMW SAAB	2020 FULTON AVE	331-15
SVS AUTOMOTIVE CORPORATION	2009 FULTON AVE	331-15
BRITISH CAR SERVICE	1990-C FULTON AVE	331-15
BILL'S AUTO SUPPLY	1990 FULTON AVE	331-15
GOLDEN STATE SUPPLY	1990 FULTON AVE	331-15
MAKITA USA INC	1970 FULTON AVE	331-15
DISCOUNT TIRE CENTERS #60	1956 FULTON AVENUE	331-15
DISCOUNT TIRE CTR #81	1956 FULTON AVE	331-15
JAPANESE AUTO WORKS	1990 A FULTON AVE	331-15
DOBS TIRE	1939 FULTON AVE	331-15
UNOCAL SERVICE STATION #7243	1939 FULTON AVE	331-15
TARGET STORES T-312	1939 FULTON AVE	331-15
TARGET	1919 FULTON AVE	331-15
TARGET #312	1919 FULTON AVE	331-15
POZZI'S VW PARTS	1914 FULTON AVE	331-15
BESS INDUSTRIES, INC. DBA HONE	2528 TESLA WAY	333-15
IDEAL RADIATOR SALES & SERVICE	2531 TESLA WY	333-15
CORK'S CYCLE SERVICE INC	2537 TESLA WAY	333-15
BERKAN & CLARK HEATING/AI	2544 TESLA	333-15
USA PROPERTY FUND	2900 CHANNEL CT	334-16
USA PROPERTY FUND	2900 CHANEL CT	334-16
COTTAGE BAY APARTMENTS	2021 WRIGHT ST	337-15
PAT LAMP'S VOLVO SERVICE	2542A TOWER AVENUE	339-15
HAL'S AUTO AIR INC	2425 TOWER AVE	339-15
MANNINGS BODY SHOP INC	2429 TOWER AVE	339-15
MOVADO BODY SHOP INC	2404 TOWER AVE	339-15
HAYES BROTHERS COLLISION REPAIR	2404 TOWER AVE	339-15
MOTOR MACHINE CO	2501 TOWER AVE	339-15
PAT LAMP'S VOLVO SERVICE	2541 C TOWER AVE	339-15
TOWER TRANSMISSION	2541 TOWER	339-15
KAISER FOUNDATION HOSPITALS -	2025 MORSE AVE	341-16
KAISER PERMANENTE	2025 MORSE AVE	341-16
HOME DEPOT 6966	2000 HOWE AVE	343-15
HOME DEPOT USA INC HD 6966	2000 HOWE AVE	343-15
CHEESEBOROUGH FAMILY TRUST/PHY	3631 MEADOW LANE	344-16
TOTAL CAR FRANCHISING INC DBA	2009 BELCOT RD	347-15
MARTY VANICH AUTOMOTIVE REPAIR	2629 JUNIPER LANE	348-15
MARTY VANICH AUTOMOTIVE REPAIR	2629 JUNIPER LANE	348-15
CAR CARE CENTER	2634 JUNIPER	348-15
COTTAGE BELL APARTMENTS INC	1945 BELL ST	349-15
BAHIJ HANHAN	1960 MORSE AVE	350-16
ROBYN BODHIPRASART	1900 BELL ST/2300 WYDA	354-15
BRADFORD POINT APARTMENTS	2045 WYDA WAY	356-15
VIETNAMESE BUDDHIST ASSOCIATIO	3119 ALTA ARDEN EXPY	363-16
MICHAEL J PETRUCCI DDS	1901 WATT AVE SUITE 3	364-16
W. KENNETH MILLER, DDS	1901 WATT AVE, STE. 6	365-16
COUNTRY CLUB DENTAL BUILDING	1901 WATT AVENUE	365-16
BRENT VARSHASKY DMD INC	1901 WATT AVE STE 2	365-16
POR SAM ENTERPRISES INC	1855 WATT AVE	365-16
BP WEST COAST PRODUCTS LLC 021	1855 WATT AVE	365-16
IMPORT REPAIR CTR LTD	1825 A FULTON AVE	366-15
A&R AUTOMOTIVE	1825 FULTON AVE STE A	366-15
FULTON BODY SHOP	1825 FULTON AVENUE	366-15
ARDEN ANIMAL HOSPITAL	1823 FULTON AVENUE	366-15
BUDGET RENT A CAR	1813 FULTON AVE	366-15
TURNER VOLVO	1800 FULTON AVE	366-15

EXECUTIVE SUMMARY

Site	Address	Map ID
PEGGY LAMAR	1832 MARKSTON RD	367-15
SUTTER OAKS NURSING	3400 ALTA ARDEN	369-16
RAMOS OIL COMPANY	1860 HOWE AVE	371-15
WILLIAM J MORGAN DDS	3315 ALTA ARDEN EXPRESS	372-16
DAVIS LUM DDS	3315 ALTA ARDEN EXPWY	372-16
JAMES E DELEHANTY DDS INC	3301 ALTA ARDEN WY, #7	372-16
GEORGE J KINGSLEY DDS	3301 ALTA ARDEN, #1	372-16
VON HOUSEN MOTORS INC	1810 HOWE AVE	374-15
ANNE BRUCE INCORPORATED	1750 HOWE AVE STE 230	379-15
CELLULAR ONE	1750 HOWE AVE. #102	379-15
DR WILLIAM SCHAEGLER DDS	1820 PROFESSIONAL DR ST	380-16
DR J GARLAND STROUP	1817 PROFESSIONAL DR	380-16
MICHAEL VON HAENEL	1816 PROFESSIONAL DR	380-16
RICHARD A. WALLACE DDS	1813 PROFESSIONAL DR	380-16
CAPITOL PERIODONTAL GROUP	1810 PROFESSIONAL DR	380-16
ERNEST BOCK DDS	1813 PROFESSIONAL DR	380-16
PROFESSIONAL DRIVE DENTAL CARE	1722 PROFESSIONAL DR ST	380-16
DR DOUGLAS YEE DDS	1820 AVENDALE AVE	383-16
ANTHONY A DIGIORNO DDS	1820 AVONDALE AVE #1	383-16
PAUL D RASKIN, DDS	1824 AVONDALE AVE	383-16
DR MICHAEL BOYCE DDS	1832 AVONDALE	383-16
TURNER MOTORS	1761 FULTON AVE	386-15
TURNER MOTORS NISSAN	1761 FULTON AVE	386-15
JON SMITH, SERVICE MGR.	1761 FULTON AVE	386-15
JIM HANLEY FIRESTONE	1750 FULTON AVE	386-15
JIM HANLEY FIRESTONE	1750 FULTON AVE	386-15
SACRAMENTO EUROPEAN	1733 FULTON AVE	386-15,20
MADE IN JAPAN/MADE IN AMERICA	1729 FULTON AVENUE	386-15,20
SAC MITSUBISHI	1729 FULTON AVE	386-15,20
FULTON ARDEN CENTER	1720 FULTON AVE	386-15,20
BLISS POWER LAWN EQUIPMENT CO	1715 FULTON AVE	386-15,20
MONCKTON PROPERTY	1700 FULTON AVE	386-15,20
TOSCO SS #4637	2600 ARDEN WAY	386-15,20
ECONO LUBE N TUNE	1700 FULTON AVE	386-15,20
ARDEN AUTOMOTIVE	2604 ARDEN WAY	386-15,20
MANNING'S MOTORVATORS LLC	2604 ARDEN WAY	386-15,20
RUSSELL G HIRANO DDS INC	1840 AVONDALE AVENUE #4	387-16
TERRY V BRADFIELD DDS	1840 AVONDALE AVE	387-16
FERDINAND TUNGOL DDS	1840 AVENDALE AVE	387-16
GENERAL ELECTRIC COMPANY	1721 BELL STREET	388-15,20
PARADISE INVESTMENTS INC	1741 WRIGHT ST	389-15,20
PARADISE INVESTMENT-WRIGHT STR	1741 WRIGHT ST	389-15,20
DISCOUNT TIRE CENTERS #60	1745 WATT AVE	390-16,21
WINSTON TIRE COMPANY #53	1735 WATT AVE	390-16,21
SUBURBAN CAR WASH	1721 WATT AVE	390-16,21
SUBURBAN CARWASH	1721 WATT AVE	390-16,21
OASIS AUTO CARE CENTER	1721 WATT AVE	390-16,21
VETSMART PET HOSPITAL & HEALTH	1738 WATT AVE	390-16,21
1X MILLERS OUTPOST	1738 WATT AVE	390-16,21
WESTERN DENTAL SERVICES, INC.	1701 WATT AVENUE	390-16,21
RITE AID #6079	1730 WATT AVE	390-16,21
PAYLESS DRUG #4332	1730 WATT AVE	390-16,21
MARKSTON APARTMENTS	1740 MARKSTON RD UNIT 4	391-15,20
SACRAMENTO JAGUAR	1721 HOWE AVE	392-15,20
TIM HOMAN	1824 WAYSIDE LN	393-17,22
ARCO FACILITY NO 00662	1949 ARDEN WY	395-15,20

EXECUTIVE SUMMARY

Site	Address	Map ID
MCPHIE & FAVERO ORTHODONTIC SP	1870 AVONDALE AVENUE	396-16,21
DR. BLAINE D. SYMONS DDS INC	1870 AVONDALE AVENUE #3	396-16,21
WARREN C. WASSOM DDS	1870 AVONDALE AVENUE	396-16,21
DR RICHARD S FIFE	1741 PROFESSIONAL DRIVE	397-16,21
RICHARD FIFE	1740 PROFESSIONAL DR	397-16,21
SACRAMENTO ORAL SURGERY	1737 PROFESSIONAL DR	397-16,21
DR HERBERT GIBBS DDS	1735 PROFESSIONAL DR	397-16,21
WILLIAM L ROBISON DDS	1734 PROFESSSIONAL DRIV	397-16,21
JOHN D. PEARSON DDS	1730 PROFESSIONAL DRIVE	397-16,21
WARREN WASSON DDS	1728 PROFESSIONAL DR	397-16,21
ARMSTRONG CHIROPRACTIC	1707 PROFESSIONAL DRIVE	397-16,21
RADIOLOGICAL ASSOC OF SACTO	1707 PROFESSIONAL DR	397-16,21
SILVER KIRK	2011 ARDEN WAY	398-15,20
OATES A AND A PROPERTIES	2011 ARDEN WY	398-15,20
CHEVRON 94697	2000 ARDEN WAY	398-15,20
CHEVRON STATION NO 94697	2000 ARDEN WAY	398-15,20
AMERICAN SAVING BANK	2201 ARDEN WAY	399-15,20
CLUTCH PROS INC	2101 ARDEN WAY	401-15,20
ARDEN AND HOWE CAR WASH	2105 ARDEN WAY	401-15,20
PRESTIGE CLEANERS	2121 ARDEN WY	401-15,20
PACIFIC PHOTO	2100 ARDEN WY NO 150	401-15,20
PAUL JORJORIAN ENTERPRISES INC	2243 ARDEN WAY	402-15,20
AAMCO TRANSMISSION	2257 ARDEN WAY	402-15,20
GOODWILL INDUSTRIES	2265 ARDEN WAY	402-15,20
PIP PRINTING	2230 ARDEN WAY	402-15,20
CELL PLUS AUDIO INC	2270 ARDEN WAY	402-15,20
SWIFT AUTO WORLD NORTH	2301 ARDEN WY	404-15,20
ONE HOUR MOTOPHOTO	2303 ARDEN WAY	404-15,20
CONROY'S 1-800-FLOWERS	2300 ARDEN WAY	404-15,20
MOTO PHOTO	2304 ARDEN WY	404-15,20
CHRIS HENRY	2383 ARDEN WY	407-15,20
THRIFTY CAR RENTAL	2409 ARDEN WAY	408-15,20
JUST TRANSPORTATION	2425 ARDEN WY	408-15,20
USA PRINT SHOPS	2429 ARDEN WAY	408-15,20
MOTORSPORT DYNAMICS	2439 ARDEN WAY	408-15,20
CHIEF AUTO PARTS #23041	2544 ARDEN WAY	409-15,20
QUALITY TUNE-UP SHOP #41	2545 ARDEN WY	409-15,20
TURNER MOTORS USED CARS	2535 ARDEN WAY	409-15,20
TURNER VOLVO	2535 ARDEN WAY	409-15,20
TURNER MOTORS	2535 ARDEN WY	409-15,20
TURNER NISSAN	2521 ARDEN WAY	409-15,20
GLIDDEN CO DBA ICI PAINTS	2513 ARDEN WAY	409-15,20
ODONNELL TRUCK & ENGINE REPAIR	2515 ARDEN WAY	409-15,20
THE PEP BOYS MANNY MOE & JACK	2500 ARDEN WAY	409-15,20
PEP BOYS #723	2500 ARDEN WAY	409-15,20
MASTERCRAFT PAINTING INC	3429 ARDEN WAY	410-16,21
ARDEN & WATT CLEANERS	3437 ARDEN WAY	410-16,21
R L NIELLO CO INC	2701 ARDEN WAY	411-15,20
NIELLO VW-LINCOLN-MERC	2701 ARDEN WAY	411-15,20
JENSEN PHOTOGRAPHY	2800 ARDEN WAY	412-15,16,20,21
US POSTAL SERVICE	2801 ARDEN WAY	412-15,16,20,21
ARDEN INVESTORS	2856 ARDEN WAY	412-16,21
PETER M COUPERUS DDS	2856 ARDEN WAY	412-16,21
JOHN ALLEN	2862 ARDEN WAY	412-16,21
ARLENDALE SHOPPING CENTER	2901 ARDEN WAY	413-16,21
AUTOSTATT EUROPEAN LTD.	2920 ARDEN WAY	413-16,21

EXECUTIVE SUMMARY

Site	Address	Map ID
AUTO STATT	2920 ARDEN WAY UNIT M	413-16,21
GI IMPORT MOTORS	2920 ARDEN WY	413-16,21
2920 ARDEN WAY ASSOCIATES	2920 ARDEN WY	413-16,21
TOSCO CORPORATION STATION #305	3100 ARDEN WAY	416-16,21
UNOCAL SERVICE STATION #3725	3100 ARDEN WAY	416-16,21
SPIEKER PROPERTIES ARDEN SQ	3108 ARDEN WAY	416-16,21
X CELL CLEANERS	3110 ARDEN WAY	416-16,21
SHERWIN WILLIAMS STORE #8035	3119 ARDEN WAY	416-16,21
DURA-BUILT TRANSMISSIONS	3145 ARDEN WAY	416-16,21
CABLEDATA U S COMPUTER SYSTEMS	3200 ARDEN WY	417-16,21
KAISER PERMANENTE	3240 ARDEN WY	418-16,21
FORMER REGAL STATION	3400 ARDEN WAY	419-16,21
QUALEX W4170	4200 ARDEN WAY	421-22
WALGREENS 4170	4200 ARDEN WY	421-22
CAMPUS PLAZA ASSOCIATES	4219 ARDEN WAY	421-22
RON'S EXXON SERVICE	4231 ARDEN WAY	421-22
EXXON #7-0255	4231 ARDEN WAY	421-22
ARDEN VILLAGE SERVICE INC	4230 ARDEN WAY	421-22
TRESTLE MGMT	4329 ARDEN WAY	422-22
MC NELLIS PARTNERS	4345 ARDEN WAY	422-22
QUICK SILVER	4351 ARDEN	422-22
ARNOLD CLEANERS, INC	4338 ARDEN WAY	422-22
ARDEN PLAZA CLEANERS	4373 ARDEN WAY	423-22
ARDEN PLAZA CLEANERS	4373 ARDEN WAY	423-22
JAMES H. MUCCI, DDS	4360 ARDEN WAY #5	423-22
DUANE D ANDERSON DDS	4360 ARDEN WY	423-22
ARDEN WAY ASSOCIATES, LTD PART	4530 ARDEN WY	424-22
JIFFY LUBE INTERNATIONAL 387	1640 FULTON AVE	426-20
MOBIL (FORMER #10-244)	1661 WATT AVE	428-21
SJUSD - ARDEN MIDDLE SCHOOL	1640 WATT AVENUE	428-21
PHILIP G LATHAM DDS	1611 EXECUTIVE CT. STE.	430-21
MICHAEL GIBSON	1610 EXECUTIVE COURT	430-21
DR. R D REIMERS DDS	1611 EXECUTIVE COURT	430-21
BOBBY KENNEDY DDS	1611 EXECUTIVE CT #200	430-21
SCHOW MARKS & BROWN	1600 EXECUTIVE CT	430-21
EXCEL CHIROPRACTIC	1600 HOWE AVENUE	431-20
VALLEY ORTHODONTIC SPECIALISTS	1580 HOWE AVE STE A12	431-20
CHARLES AND MOSER PARTNERSHIP	4360 ARDEN WY STE 4	432-22
BAR-HEIN CO	1551 FULTON AVE	434-20
ABA DABA PARTY RENTALS	1547 FULTON AVE	434-20
MORSE LABORATORIES INC	1525 FULTON AVE	434-20
EMERALD APARTMENTS	1530 FULTON 116-119	434-20
JOHN WILBOURN	3129 TRUSSEL WAY	437-21
MINUTEMAN PRESS	1537 HOWE AVENUE	438-20
ALPHAGRAPHICS	1537 HOWE AVENUE STE. 2	438-20
HARROLD FORD	1535 HOWE AVE	438-20
PALM VILLAGE APARTMENT	1500 HOWE AVE	438-20
MARK HEFNER	1453 HOWE AVE	442-20
AIRTOUCH PHONE SYSTEMS	1417 HOWE AVE	442-20
ARDEN MANOR RECREATION DISTRICT	1415 RUSHDEN DR	443-21
SJUSD - THOMAS EDISON ELEMENTA	1500 DOM WAY	444-21
BARBARA WILSON	3908 ESPERANZA DR	445-21,22
SALVADOR LOPER	2080 HALLMARK DR	446-20
ONE HOUR MARTINIZING	1441 FULTON AVE	447-20
FILCO INC	1433 FULTON AVE	447-20
SJUSD - MARIEMONT ELEMENTARY S	1401 CORTA WAY	449-22

EXECUTIVE SUMMARY

Site	Address	Map ID
PACIFIC GENERAL INC	1401 GLENWOOD	451-21
APOLLO CLEANERS	1326 FULTON AVE	452-20
TERRY'S FILMWORKS INC	1310 A FULTON AVENUE	452-20
RITE AID #6080	1314 FULTON AVE	452-20
PAYLESS DRUG #4338	1314 FULTON AVENUE	452-20
FULTON HURLEY SHOPPING CENTER	1314 FULTON AVE	452-20
CALIFORNIA GENERAL TIRE	1312 FULTON AVE	452-20
GENERAL TIRE	1312 FULTON AVE	452-20
CONOCO PHILLIPS #256021	1300 FULTON AVE	452-20
DONS UNION #6021/C/O DONALD ST	1300 FULTON AVE	452-20
TOSCO CORPORATION STATION #310	1300 FULTON AVE	452-20
SATAR'S SS	1295 FULTON AVE	452-20
SJUSD - ENCINA HIGH SCHOOL	1400 BELL ST	454-20
D J MUNCIE	4339 SIERRA MADRE DRIVE	455-22
WOODBIDGE SACRAMENTO PARTNERS	1337 HOWE AVENUE	456-20
ARDEN HILLS COUNTRY CLUB	1315 MISSION AVE	457-22
SHELL	1301 HOWE ST	458-20
EQUILON ENTERPRISES	1301 HOWE AVE	458-20
HOWE AVENUE SHELL	1301 HOWE AVE	458-20
MADDERA DENTAL GROUP	2020 HURLEY WAY	460-20
CSHQA INC.	1300 ETHAN WY STE 600	461-20
BUZZ OATES ENTERPRISES	1010 HURLEY	461-20
RIDGEWOOD	2237 HURLEY WAY	462-20
CHARLES RUSHING	2330 HURLEY WAY	463-20
GREER ELEM SCHOOL	2301 HURLEY WAY	464-20
WILLOW GROVE APARTMENTS LLC	2424 HURLEY WAY	466-20
BAYWOOD APARTMENTS	2501 HURLEY WAY	467-20
GFS BAYWOOD LLC	2501 HURLEY WAY	467-20
SJUSD - JONAS SALK MIDDLE SCHO	2950 HURLEY WAY	469-21
JONAS SALK MIDDLE SCH/J COLLIN	2950 HURLEY WAY	469-21
NEUFFER TRUST	3161 HURLEY WAY	470-21
HURLEY WAY PARTNERS	3161 HURLEY WAY	470-21
EASTER SEALS SOCIETY	3205 HURLEY WAY	471-21
ARCO PRODUCTS COMPANY	1266 HOWE AVENUE	472-20
BP WEST COAST PRODUCTS LLC 070	1266 HOWE AVE	473-20
SAC CENTRAL LLC/CROSSPOINT REA	1250 HOWE AVE	473-20
NORTHWESTERN MUTUAL LIFE INSUR	1250 HOWE STREET	473-20
HOME SAVINGS OF AMERICA	1242 BELL ST	474-20
11070 VINTAGE LLC	1257 FULTON AVE	476-20
T G I FRIDAYS	1229 HOWE AVE	481-20
RICHARD MORTON	1206 WAYLAND AVENUE	483-20
THE SINCLAIR DELAWARE LIMITED	1201 FULTON AVE	485-20
BELL PROPERTIES III LLC	1141 BELL ST	487-20
JESUIT HIGH SCHOOL	1200 JACOB LN	488-22,23
MATHESON APARTMENTS	1171 EVELYN LN	492-20
STEPHEN SHIELDS CYNTHIA YOUNG	1125 AGATHA WAY	494-20
1X THE VILLAGE	1100 HOWE AVE	495-20
M & M PROPERTY MANAGEMENT	2767 LARKSPUR LANE	497-20
1X J & D YENOVKIAN K KHATOONIA	1147-1151 EASTERN AVE	498-22
ARCADE WATER DIST	1062 JONAS AVE	499-21
SOUTHERN CALIFORNIA WATER CO	3222 ARDEN RIDGE DR	500-21
SMOG SHOPPE THE	1075 FULTON AVE	502-20
USA PRINT SHOP	1061 FULTON AVE	502-20
SACRAMENTO COUNTY WASTE WATER	1021 HOWE AVE	504-20
MONARCH HOMES	4530 FAIR OAKS BLVD	505-22
LEMON TREE APARTMENTS	2340 VILLA NOVA CIR	513-20

EXECUTIVE SUMMARY

<u>Site</u>	<u>Address</u>	<u>Map ID</u>
CHRISTOPHER CARNEY DDS	911 HOWE AVE	516-20
JUNE PRIMASING	911 / 913 HOWE AVE	517-20
DONALD M AUSTIN	916 DORNAJO WY	518-20
TOWER MART # 40	881 FULTON AVE	520-20
ALSTON BRADEN INVESTMENTS	901 CARRO DR #2	521-20
BRITTAIN COMMERCIAL INC	2511 NORTHROP AVE	522-20
1X DOUGLAS AND CONNERTY CPA	2534 NORTHROP AVE	522-20
JESSICA BOOTH	2292 WOODSIDE LANE UNIT	524-20
WATER TOWER PLAZA ASSOC	2100 NORTHROPE AVE	525-20
COUNTY OF SACRAMENTO	891 WATT AVE	527-21
1X WOODSIDE ASSOCIATION INC	2266 #6 WOODSIDE LANE	528-20
SAVE ON CLEANERS #2	823 HOWE AVENUE	530-20
QUIK PRINT	817 HOWE AVE	530-20
KEN RAYMOND	2699 AZALEA	533-20,21
STEVE BARDIN	2690 AZALEA RD	533-20,21
FONTANA COMPANY, LLC	800 HOWE AVENUE	534-20
WOODSIDE HOA	777 WOODSIDE LANE	535-20
LOS RIOS COMMUNITY COLLEGE DIS	1919 SPANOS COURT	537-20
SMITH DENTAL INC	730 HOWE AVE, STE 200	538-20
1X DIVERSIFIED PROPERTY DEVELO	720 HOWE	538-20
DOREEN BEAM	720 WOODSIDE LANE EAST	539-20
MARK M ENDO DDS	701 HOWE AVENUE	540-20
1X SPEAKER FRENCH DAVENPORT #1	701 HOWE	540-20
MOSAIC LAW CONGREGATION	2300 SIERRA BLVD	541-20
RHL DESIGN GROUP INC	650 HOWE AVE STE 504	545-20,25
1X SPEAKER FRENCH DAVENPORT #1	650 HOWE	545-20,25
SPIEKER PROPERTY	650 HOWE AVE STE 100	545-20,25
HOWE DENTAL CARE	650 HOWE AVENUE	545-20,25
CAPITOL CITY PAINTING	607 A FULTON AVE	548-25
HANK FISCHER PROPERTIES INC	610 FULTON AVE	548-25
UNIVERSITY AUTOMOTIVE	607 FULTON AVE STE D	548-25
RYTINA_FINE CLEANERS AND LAUND	630 FULTON AVE	548-25
SIXELLS LLC	555 AUDUBON PL	552-25
SIXELLS LLC	571 AUDUBON PL	552-25
HUBACHER CADILLAC INC	#1 CADILLAC DR	554-25
1X PINE GARDEN APTS	524 PINE GARDEN LANE	556-25
ACE ONE HOUR PHOTO	552 FULTON AVENUE	557-25
G R P, LLC (GEN PARTN)	591 WATT AVE	560-26
BP OIL COMPANY	2200 FAIR OAKS BLVD	561-25
TOSCO NORTHWEST CO #11175	2200 FAIR OAKS BLVD	561-25
UNIVERSITY MGNT INC	2443 FAIR OAKS BLVD	563-25
CAMPUS COMMONS FIRESTONE	2381 FAIR OAKS BLVD	563-25
JAKOSKI PROPERTIES	2381 FAIR OAKS BLVD	563-25
EG PRINTING	2354 FAIR OAKS BLVD	563-25
GEORGE TZIKAS GROVE	2386 FAIR OAKS BLVD	563-25
KAISER PERMANENTE	2345 FAIR OAKS	564-25
POWELL, ROBERT C	2385 FAIR OAKS BLVD	564-25
CAMPUS COMMONS PET HOSPITAL	2373 FAIR OAKS BLVD	564-25
KASSIS PROPERTY (FORMER	2339 FAIR OAKS	564-25
DANIEL COLLOMB INC	2310 FAIROAKS BLVD	564-25
CAMPUS OAKS CARWASH	2334 FAIROAKS BLVD	564-25
ARNOLD J. DUBNICK	2625 FAIR OAKS BLVD	566-25
1X R P M CO	2625 FAIR OAKS BLVD	566-25
SAVE ON CLEANERS NO 15	2310 FAIR OAKS BLVD UNI	567-25
SAVE ON CLEANERS #15 DBA PAYLE	2310 FAIR OAKS BLVD UNI	567-25
EQUILON ENTERPRISES	2270 FAIR OAKS BLVD	568-25

EXECUTIVE SUMMARY

<u>Site</u>	<u>Address</u>	<u>Map ID</u>
CAMPUS COMMONS SHELL	2270 FAIR OAKS BLVD	568-25
SHELL SS	2270 FAIR OAKS BLVD	568-25
PEREGINE REAL ESTATE TRUST	27 UNIVERSITY AVE	568-25
WICKLAND OIL CO - REGAL STATIO	2590 FAIR OAKS BLVD	569-25
TOSCO CORPORATION STATION #306	2600 FAIR OAKS BLVD	569-25
FLETCHER'S AUTOMOTIVE	2600 FAIR OAKS BLVD	569-25
UNOCAL #4637 CASE #1	2600 FAIR OAKS	569-25
UNOCAL SERVICE STATION #4637	2600 FAIR OAKS BLVD.	569-25
SHELL SS	3510 FAIR OAKS BLVD	570-26
WILHAGGIN SHELL	3510 FAIR OAKS BLVD	570-26
BP WEST COAST PRODUCTS LLC 496	3501 FAIR OAKS BLVD	570-26
ARCO PRODUCTS COMPANY	3501 FAIR OAKS BLVD	570-26
CHEVRON 91743	3481 FAIR OAKS BLVD	570-26
CHEVRON STATION 91743	3481 FAIR OAKS BLVD	570-26
BP #11176/MOB#10-ED1	3480 FAIR OAKS BLVD	570-26
KAYO OIL CO #2705519	3480 FAIR OAKS BLVD	570-26
MRS LEONETTI	460 DRAKE CIR	571-26
ECHO LEONETTI	3080 FAIR OAKS BLVD	571-26
HEATH & FEENSTRA PARTNERSHIP	425 FAIRGATE RD	574-25
PAVILLION CAR CARE CNTR INC	2334 FAIR OAKS BLVD	576-25
ROBERT C COUPE DDS	2 SCRIPPS DR #202	577-25
VIC VICARI DMD	2 SCRIPPS DR	577-25
SACRAMENTO ENDODONTICS	2 SCRIPPS DRIVE	577-25
TERRENCE JONES DDS	2 SCRIPPS	577-25
WAYNE WALTERS DDS	2 SCRIPPS DR,#308	577-25
RAY E JOHANSEN DDS	2 SCRIPPS DR, #104	577-25
EDWARD C. HILDER, D.D.S.	2 SCRIPPS DRIVE	577-25
GRANT A. IRWIN, D.D.S.	2 SCRIPPS DRIVE	577-25
JUDITH BOYKO-TORGERSON DDS	2 SCRIPPS DR	577-25
GUILLERMO CASTILLEJOS	345 MUNROE ST	579-25
SACTO PERIODONTICS/DR SHAUNDA	79 SCRIPPS DR #203	580-25
DIAGNOSTIC RADIOLOGICAL IMAGIN	79 SCRIPPS DR STE 100	580-25
SACRAMENTO DENTAL ASSOCIATES	103 SCRIPPS DRIVE	580-25
DR MATTHEW CAMPBELL JR DDS	103 SCRIPPS DR, #8	580-25
HARRY M. VIANI, D.D.S. INC.	103 SCRIPPS DRIVE	580-25
MARK SILVERSTEIN/SHEILA BRAUNS	103 SCRIPPS DR #300	580-25
JOSEPH W. TARNOWSKI, DDS.	103 SCRIPPS	580-25
VIVIGEN CALIFORNIA INC	107 SCRIPPS DRIVE	580-25
DR RICHARD BRIAN O'LEARY INC	87 SCRIPPS DRIVE	580-25
JOHN NELSON DDS	87 SCHRIPPS	580-25
MARITIME REALTY CORP	3 PARK CENTER DR	583-25
DAVITA UNIVERSITY DIALYSIS CEN	300 UNIVERSITY AVE	583-25
MSDB ARCHITECTS	111 SCRIPPS DR	584-25

Emissions Inventory Data: Toxics and criteria pollutant emissions data collected by the ARB and local air pollution agencies

A review of the EMI list, as provided by EDR, and dated 12/31/2005 has revealed that there are 4 EMI sites within the searched area.

<u>Site</u>	<u>Address</u>	<u>Map ID</u>
SWANSON'S CLEANERS**	2121 ARDEN WAY	401-15,20
HAROLD FORD	1535 HOWE AVENUE	438-20

EXECUTIVE SUMMARY

<u>Site</u>	<u>Address</u>	<u>Map ID</u>
SAVE-ON CLEANERS #2 VENADA NATIONAL	823 HOWE AVE 2580 SIERRA BLVD	530-20 544-20

HAULERS: A listing of registered waste tire haulers.

A review of the HAULERS list, as provided by EDR, and dated 09/17/2007 has revealed that there is 1 HAULERS site within the searched area.

<u>Site</u>	<u>Address</u>	<u>Map ID</u>
A & A TIRE	1735 WATT AVENUE	390-16,21

ENVIROSTOR: The Department of Toxic Substances Control's (DTSC's) Site Mitigation and Brownfields Reuse Program's (SMBRP's) EnviroStor database identifies sites that have known contamination or sites for which there may be reasons to investigate further. The database includes the following site types: Federal Superfund sites (National Priorities List (NPL)); State Response, including Military Facilities and State Superfund; Voluntary Cleanup; and School sites. EnviroStor provides similar information to the information that was available in CalSites, and provides additional site information, including, but not limited to, identification of formerly-contaminated properties that have been released for reuse, properties where environmental deed restrictions have been recorded to prevent inappropriate land uses, and risk characterization information that is used to assess potential impacts to public health and the environment at contaminated sites.

A review of the ENVIROSTOR list, as provided by EDR, and dated 08/28/2007 has revealed that there are 27 ENVIROSTOR sites within the searched area.

<u>Site</u>	<u>Address</u>	<u>Map ID</u>
AFBCA/DD-MCCLELLAN Facility Status: Active	3411 OLSON ST	0-1,4,5,6
WALNUT CLEANERS Facility Status: Refer: Other Agency	3825 WALNUT AVENUE	35-13
MERCY HOUSING CALIFORNIA Facility Status: No Further Action	3421 EAST COUNTRY CLUB	86-11
CHRIS CLEANERS (INACTIVE #323) Facility Status: Refer: Other Agency	3213 MARYSVILLE BLVD.	95-9
AMERICAN POLY-THERM COMPANY, I Facility Status: Active	1636 KATHLEEN AVENUE	122-9
VILLAGE CLEANERS Facility Status: Refer: Other Agency	2644 EL PASEO	143-10
CRYSTAL CLEANERS Facility Status: Refer: Other Agency	2933 WALNUT AVENUE	161-13
MARCONI WATT CLEANERS Facility Status: Refer: Other Agency	3510 MARCONI AVENUE	164-11
RT METRO Facility Status: No Further Action	2700 ACADEMY WAY	194-9
TUP BOTTLING FACILITY Facility Status: Active	2670 LAND AVE	198-9,14

EXECUTIVE SUMMARY

<u>Site</u>	<u>Address</u>	<u>Map ID</u>
AUTO WRECKING YARD PROPERTY Facility Status: Refer: Other Agency	1421 AUBURN BOULEVARD	228-14
NORGE VILLAGE CLEANERS Facility Status: Refer: Other Agency	2707 EL CAMINO AVENUE	231-15
H & H CLEANERS Facility Status: Refer: Other Agency	2504 WATT AVE	238-16
SMUD PCB SUBSTATION SITE #8 Facility Status: Inactive - Needs Evaluation	WATT AVENUE AT EL CAMIN	238-16
RYTINA DRY CLEANERS Facility Status: Refer: Other Agency	2525 YORKTOWN	241-16
SMUD PCB SUBSTATION SITE #7 Facility Status: Inactive - Needs Evaluation	EL CAMINO AVENUE AT BUT	250-16
FASHION CLEANERS Facility Status: Refer: Other Agency	2458 AVALON DR	275-17
MASTER CLEANERS INC Facility Status: Refer: Other Agency	1506 SILICA AVENUE	281-14
PAL-PEN CHEMICAL CORPORATION Facility Status: Refer: Other Agency	2010 TRIMBLE WAY	342-16
SMUD PCB SUBSTATION SITE #2 Facility Status: Inactive - Needs Evaluation	ARDEN WAY (POINT WEST)	345-14
LOWRYS ONE-HOUR CLEANING - ARD Facility Status: Refer: Other Agency	1633 ARDEN WAY	358-14
X CELL CLEANERS Facility Status: Refer: Other Agency	3110 ARDEN WAY	416-16,21
ARNOLD CLEANERS, INC Facility Status: Refer: Other Agency	4338 ARDEN WAY	422-22
ARDEN PLAZA CLEANERS Facility Status: Refer: Other Agency	4373 ARDEN WAY	423-22
SMUD PCB SUBSTATION SITE #4 Facility Status: Inactive - Needs Evaluation	BATTLEWOOD-THISTLEWOOD	450-23
APOLLO CLEANERS Facility Status: Refer: Other Agency	1326 FULTON AVE	452-20
SMUD PCB SUBSTATION SITE #5 Facility Status: Inactive - Needs Evaluation	SCRIPPS DRIVE AT UNIVER	577-25

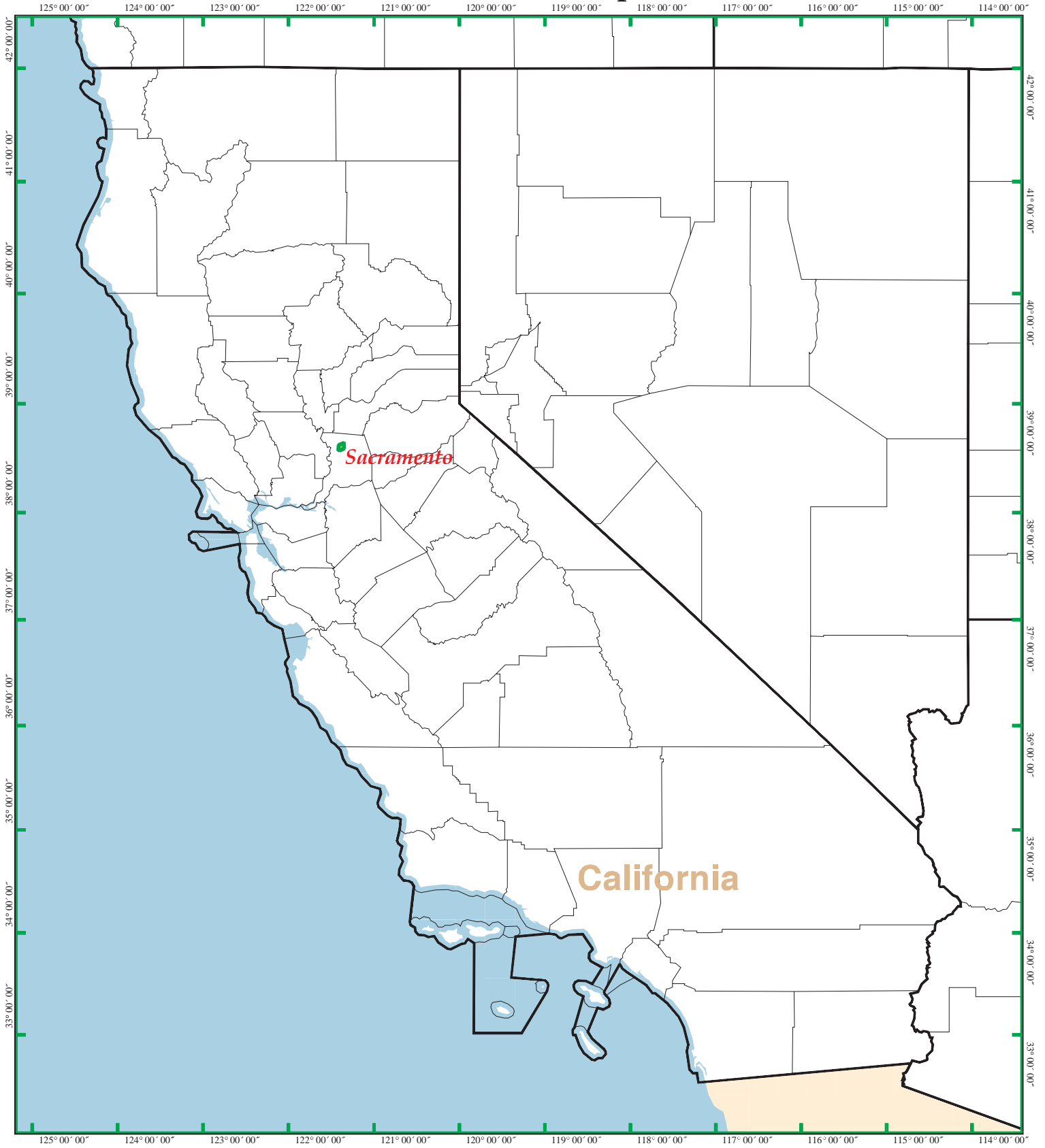
EXECUTIVE SUMMARY

Please refer to the end of the findings report for unmapped orphan sites due to poor or inadequate address information.

Section 1

Overview and Key Map

Overview Map

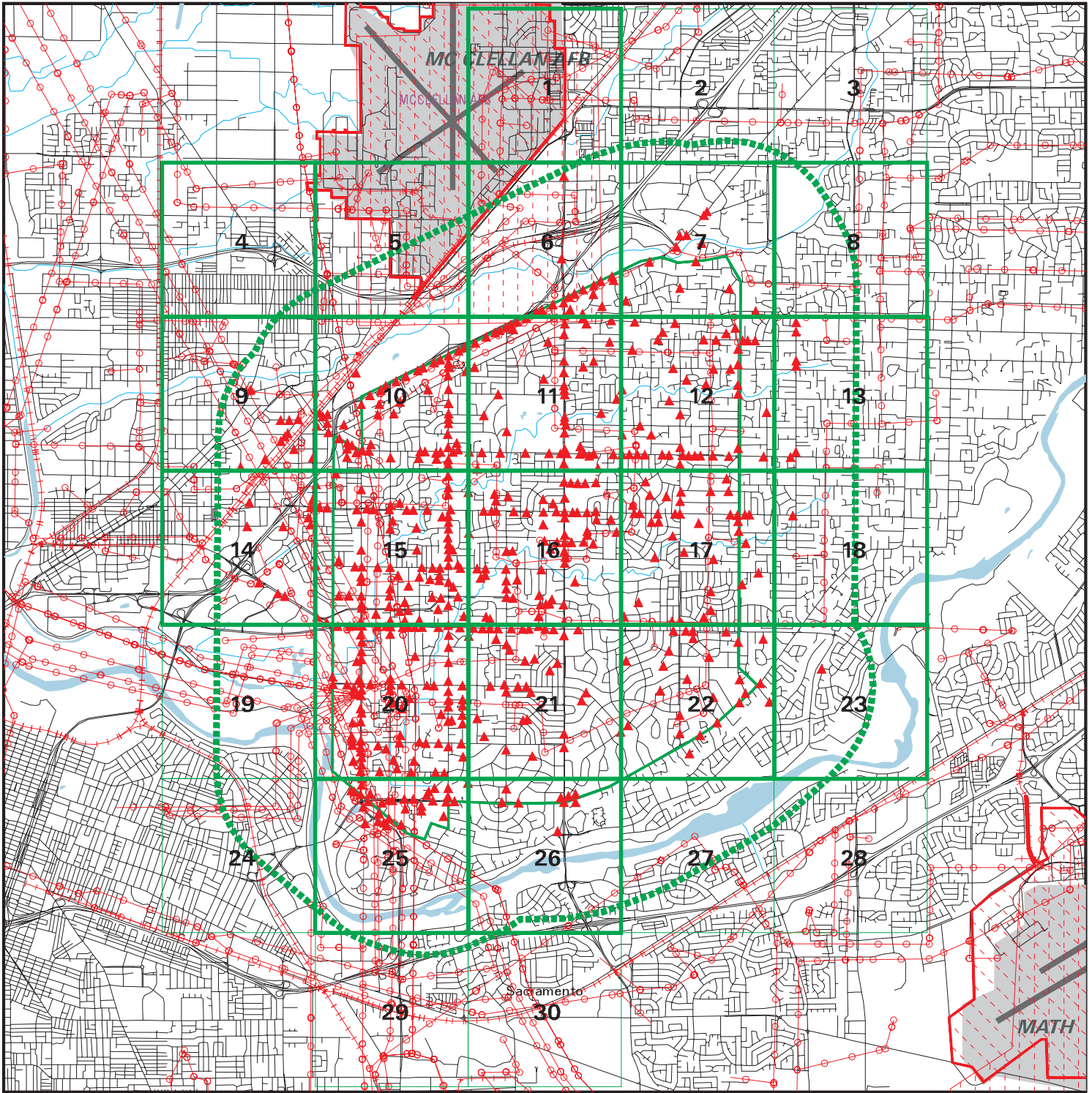


EDR DataMap® - Environmental Atlas

Arden Arcade



Key Map

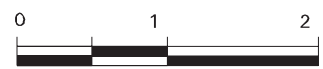


EDR DataMap® - Environmental Atlas

Arden Arcade

Legend

- | | | | | |
|---------------|----------------|-------------------------|-------------------|--------------|
| Roads | Waterways | Powerlines | Water | Listed Sites |
| Major Roads | Railroads | Pipelines | Superfund Sites | |
| Contour Lines | Study Boundary | Fault Lines | Federal DOD Sites | |
| | | Indian Reservations BIA | | |



Scale in Miles

